















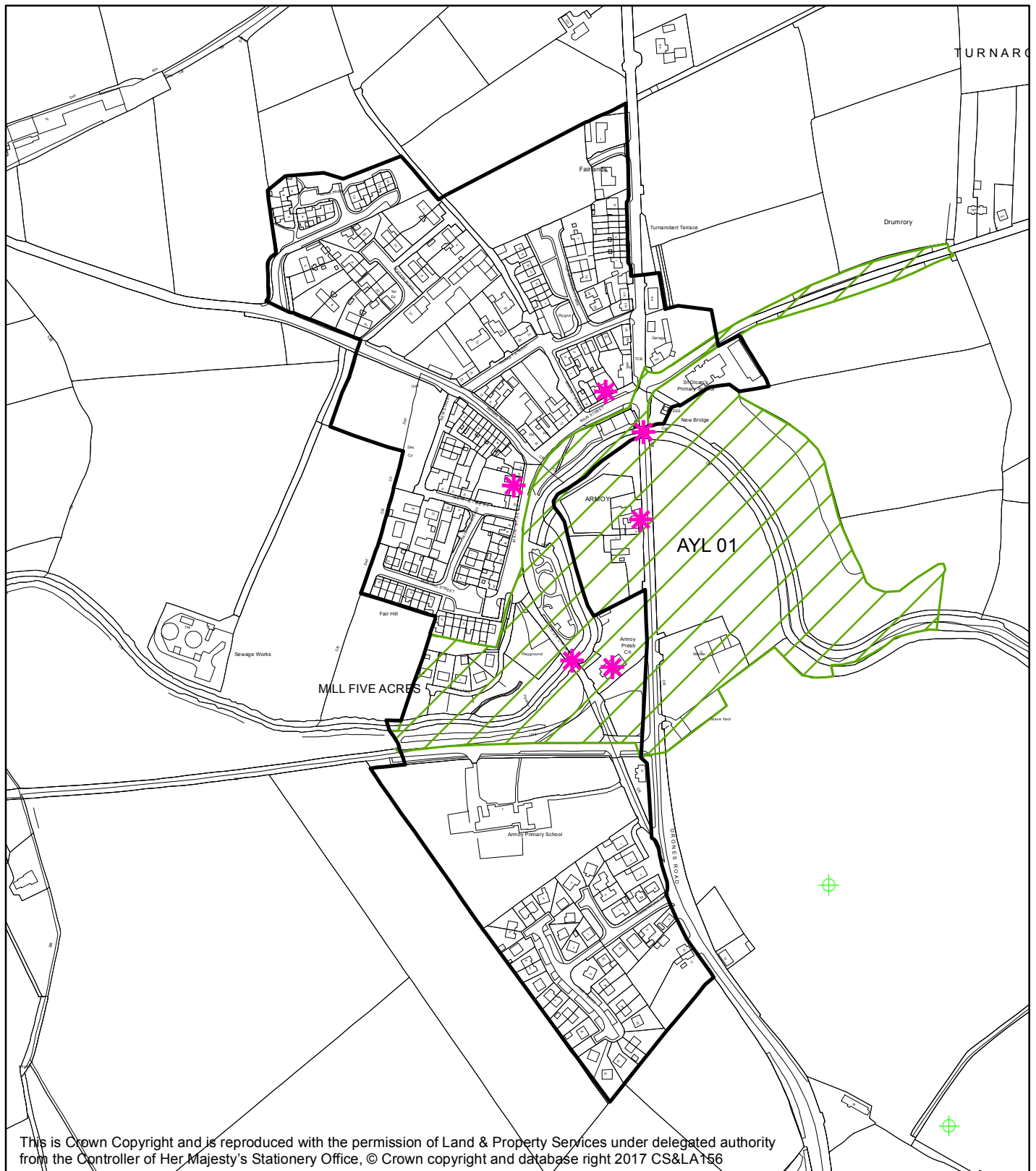
This is Crown Copyright and is reproduced with the permission of Land & Property Services under delegated authority from the Controller of Her Majesty's Stationery Office, © Crown copyright and database right 2017 CS&LA156

Map No. 1 - Armoys Settlement Context


 Settlement Development Limit	For Information Only	 Commercial
 Land Zoned for Housing	 Major Area of Existing Open Space	 Community Service
	 Protected Route	 Economic
	 Disused Rail Track Bed	 Health and Education
		 Play Park



0 50 100 Metres





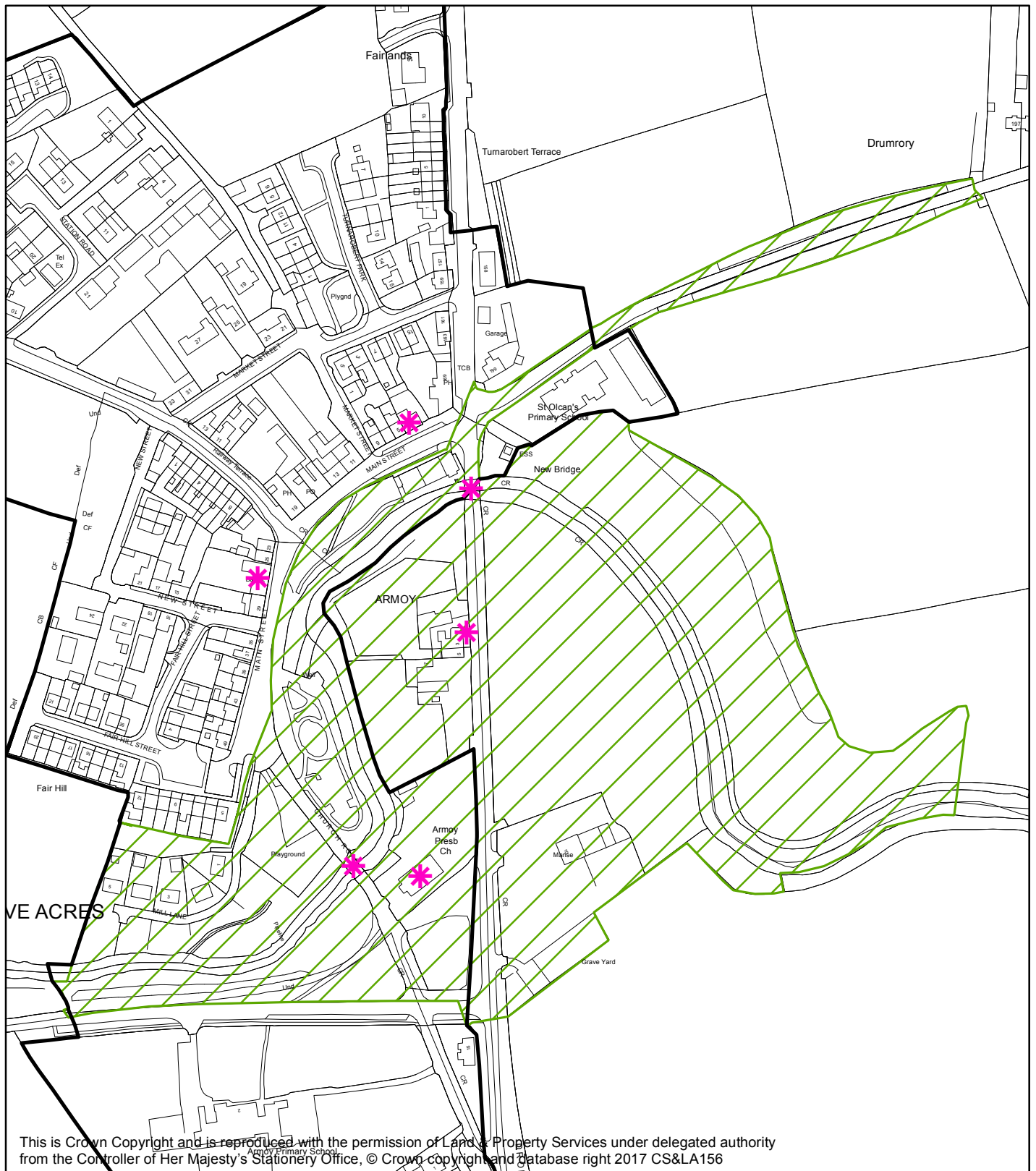
Map No. 2 - Armoy Local Landscape Policy Area

-  Settlement Development Limit
-  Local Landscape Policy Area

-  Listed Building
-  Archaeological Site & Monument (Unscheduled)

0 100 200 Metres





Map No. 2a - AYL 01 Bush River Local Landscape Policy Area

-  Settlement Development Limit
-  Local Landscape Policy Area



 Listed Building

0 50 100 Metres





Map No. 2a - AYL 01 Bush River Local Landscape Policy Area






-  Settlement Development Limit
-  Local Landscape Policy Area

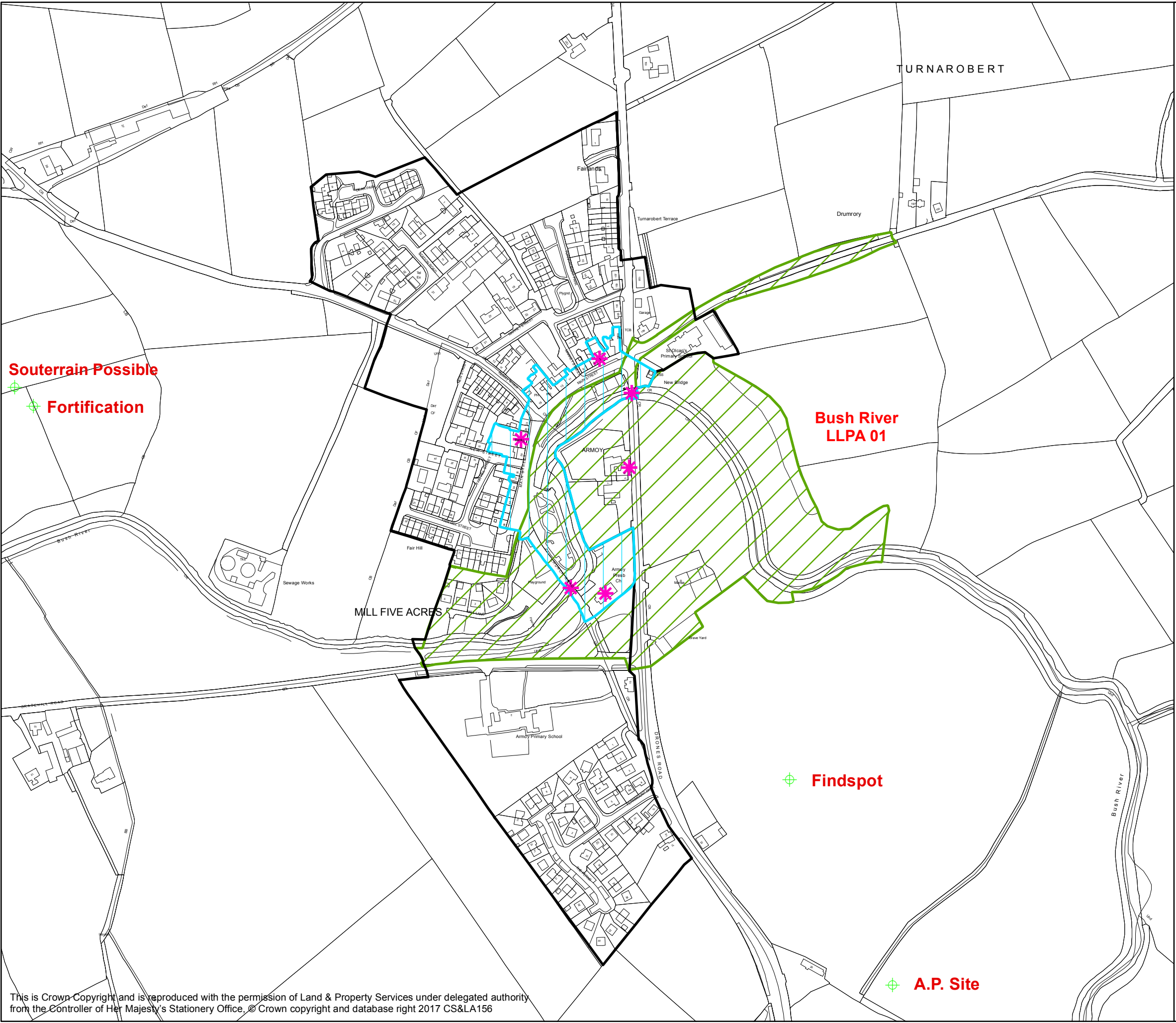
-  Listed Building

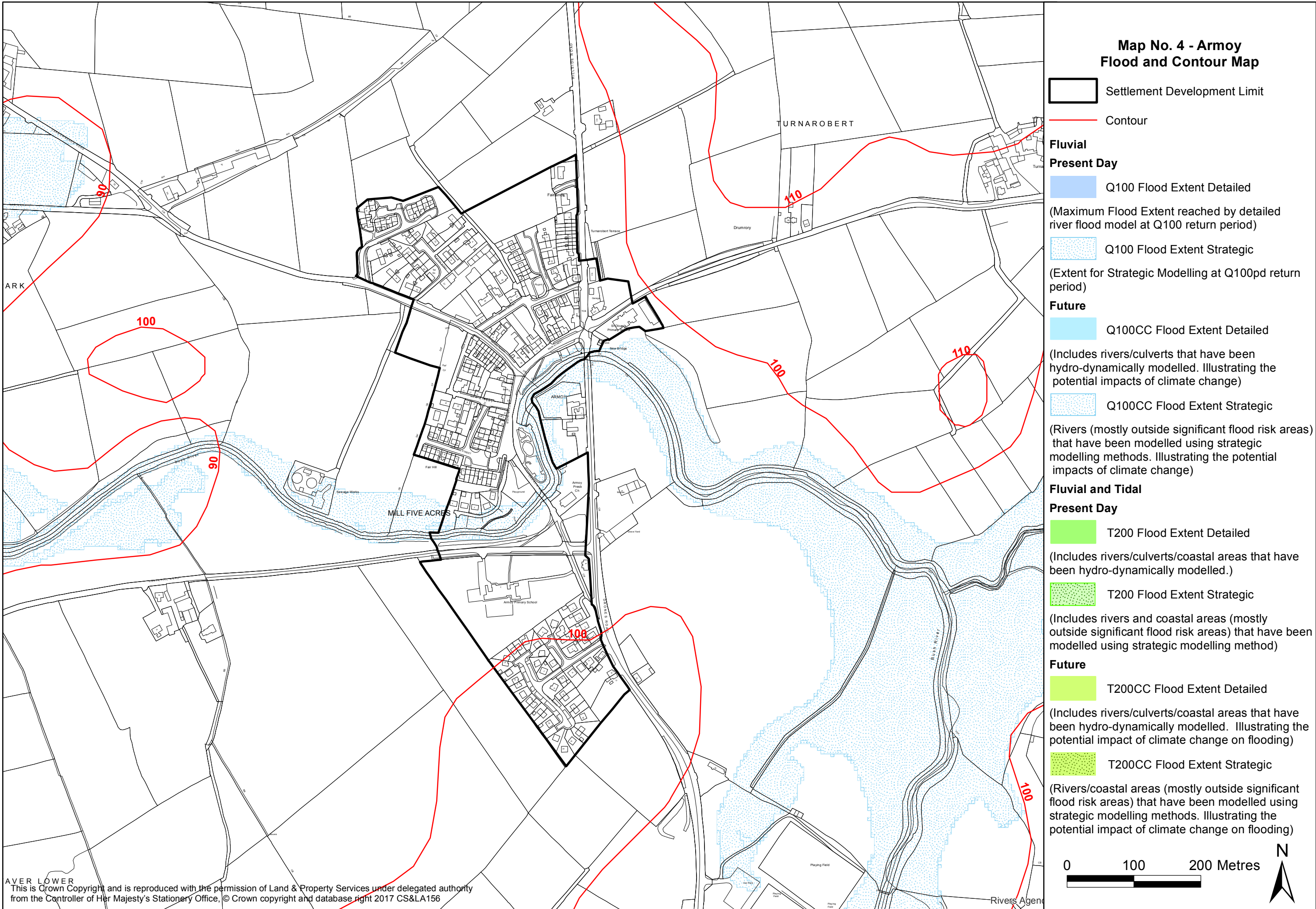
0 50 100 Metres



Map No. 3
Armoy
Built and Natural Environment

-  Settlement Development Limit
-  Local Landscape Policy Area
-  Area of Townscape Character
-  Listed Building
-  Archaeological Site & Monument (Unscheduled)





**Map No. 4 - Armoyn
Flood and Contour Map**

Settlement Development Limit

Contour

Fluvial

Present Day

Q100 Flood Extent Detailed

(Maximum Flood Extent reached by detailed river flood model at Q100 return period)

Q100 Flood Extent Strategic

(Extent for Strategic Modelling at Q100pd return period)

Future

Q100CC Flood Extent Detailed

(Includes rivers/culverts that have been hydro-dynamically modelled. Illustrating the potential impacts of climate change)

Q100CC Flood Extent Strategic

(Rivers (mostly outside significant flood risk areas) that have been modelled using strategic modelling methods. Illustrating the potential impacts of climate change)

Fluvial and Tidal

Present Day

T200 Flood Extent Detailed

(Includes rivers/culverts/coastal areas that have been hydro-dynamically modelled.)

T200 Flood Extent Strategic

(Includes rivers and coastal areas (mostly outside significant flood risk areas) that have been modelled using strategic modelling method)

Future

T200CC Flood Extent Detailed

(Includes rivers/culverts/coastal areas that have been hydro-dynamically modelled. Illustrating the potential impact of climate change on flooding)

T200CC Flood Extent Strategic

(Rivers/coastal areas (mostly outside significant flood risk areas) that have been modelled using strategic modelling methods. Illustrating the potential impact of climate change on flooding)

0 100 200 Metres



Map No. 5 - Armoy
Fly Date: 19/04/2015

