










**Map No. 1 - Ballintoy
Settlement Context**

-  Settlement Development Limit
-  Land Zoned for Housing
-  Major Area of Existing Open Space







- Building Category**
-  Commercial
 -  Community Service
 -  Economic
 -  Health and Education

-  Play Park
-  MUGA

The entire area of this map lies within the Causeway Coast and Glens Area of Outstanding Natural Beauty









**Map No. 2 - Ballintoy
Local Landscape Policy Areas**

-  Settlement Development Limit
-  Local Landscape Policy Area
-  Scheduled Historic Monument Areas
-  Listed Building
-  Archaeological Site & Monument (Scheduled)
-  Archaeological Site & Monument (Unscheduled)

0 150 300 Metres









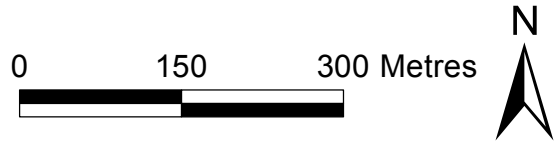
**Map No. 2 - Ballintoy
Local Landscape Policy Areas**

-  Settlement Development Limit
-  Local Landscape Policy Area
-  Scheduled Historic Monument Areas
-  Listed Building
-  Archaeological Site & Monument (Scheduled)
-  Archaeological Site & Monument (Unscheduled)









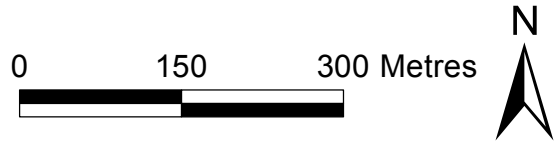
**Map No. 2a - BAL 01 Ballintoy Harbour
Local Landscape Policy Area**

-  Settlement Development Limit
-  Local Landscape Policy Area
-  Scheduled Historic Monument Areas
-  Listed Building
-  Archaeological Site & Monument (Scheduled)
-  Archaeological Site & Monument (Unscheduled)




Map No. 2a - BAL 01 Ballintoy Harbour
Local Landscape Policy Area

-  Settlement Development Limit
-  Local Landscape Policy Area
-  Scheduled Historic Monument Areas
-  Listed Building
-  Archaeological Site & Monument (Scheduled)
-  Archaeological Site & Monument (Unscheduled)




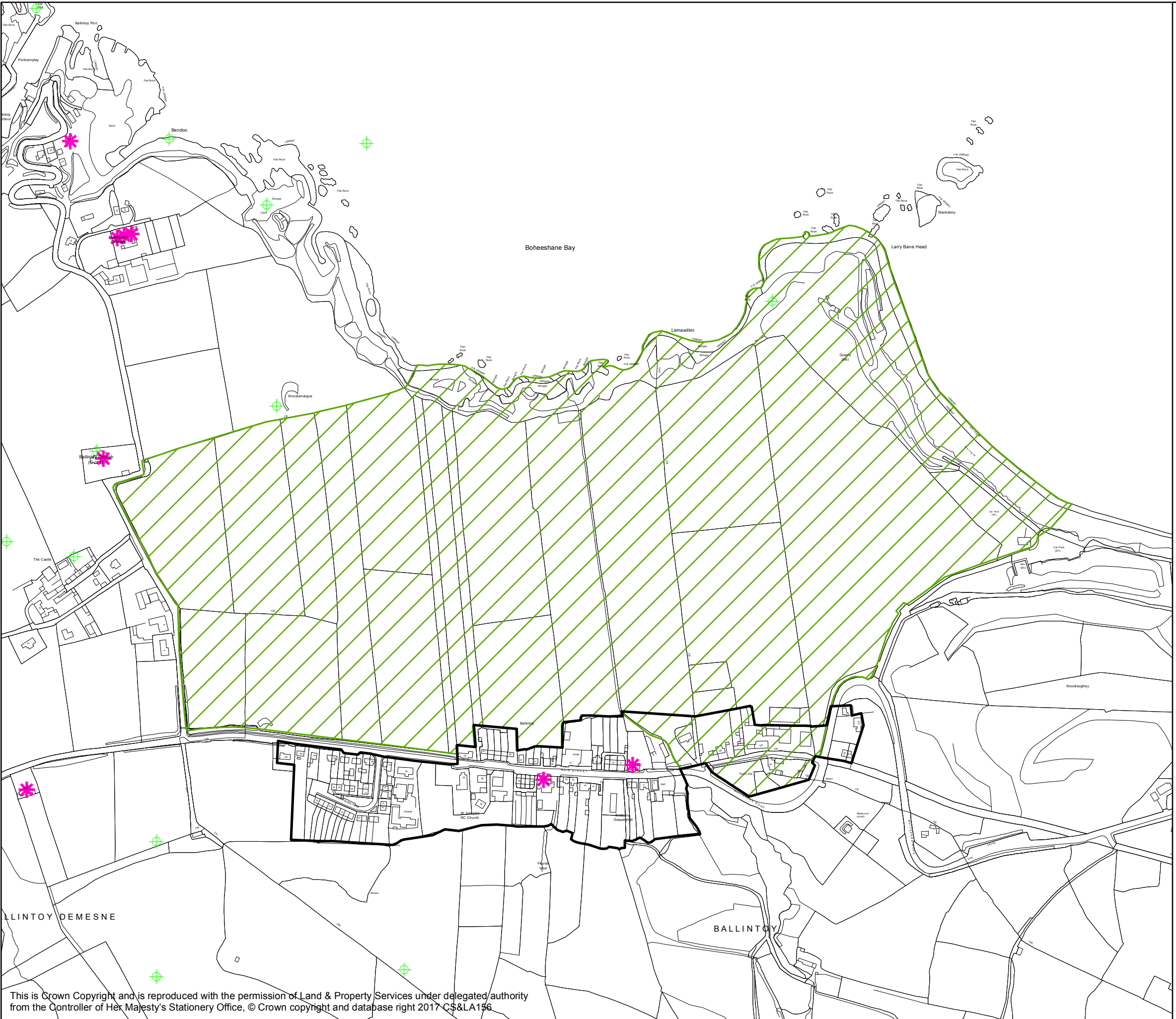
**Map No. 2b - BAL 02 Boheeshane Bay
Local Landscape Policy Area**

 Settlement Development Limit

 Local Landscape Policy Area

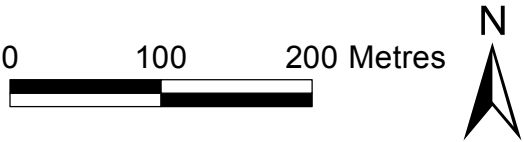
 Listed Building

 Archaeological Site & Monument
(Unscheduled)









Map No. 2b - BAL 02 Boheeshane Bay
Local Landscape Policy Area

-  Settlement Development Limit
-  Local Landscape Policy Area
-  Listed Building
-  Archaeological Site & Monument (Unscheduled)









**Map No. 2c - BAL 03 Ballintoy
Local Landscape Policy Area**

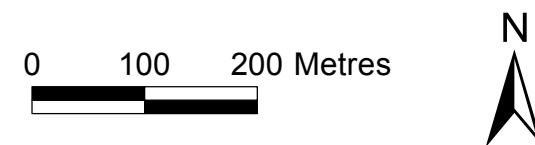
-  Settlement Development Limit
-  Local Landscape Policy Area
-  Scheduled Historic Monument Areas
-  Listed Building
-  Archaeological Site & Monument (Scheduled)
-  Archaeological Site & Monument (Unscheduled)

0 100 200 Metres



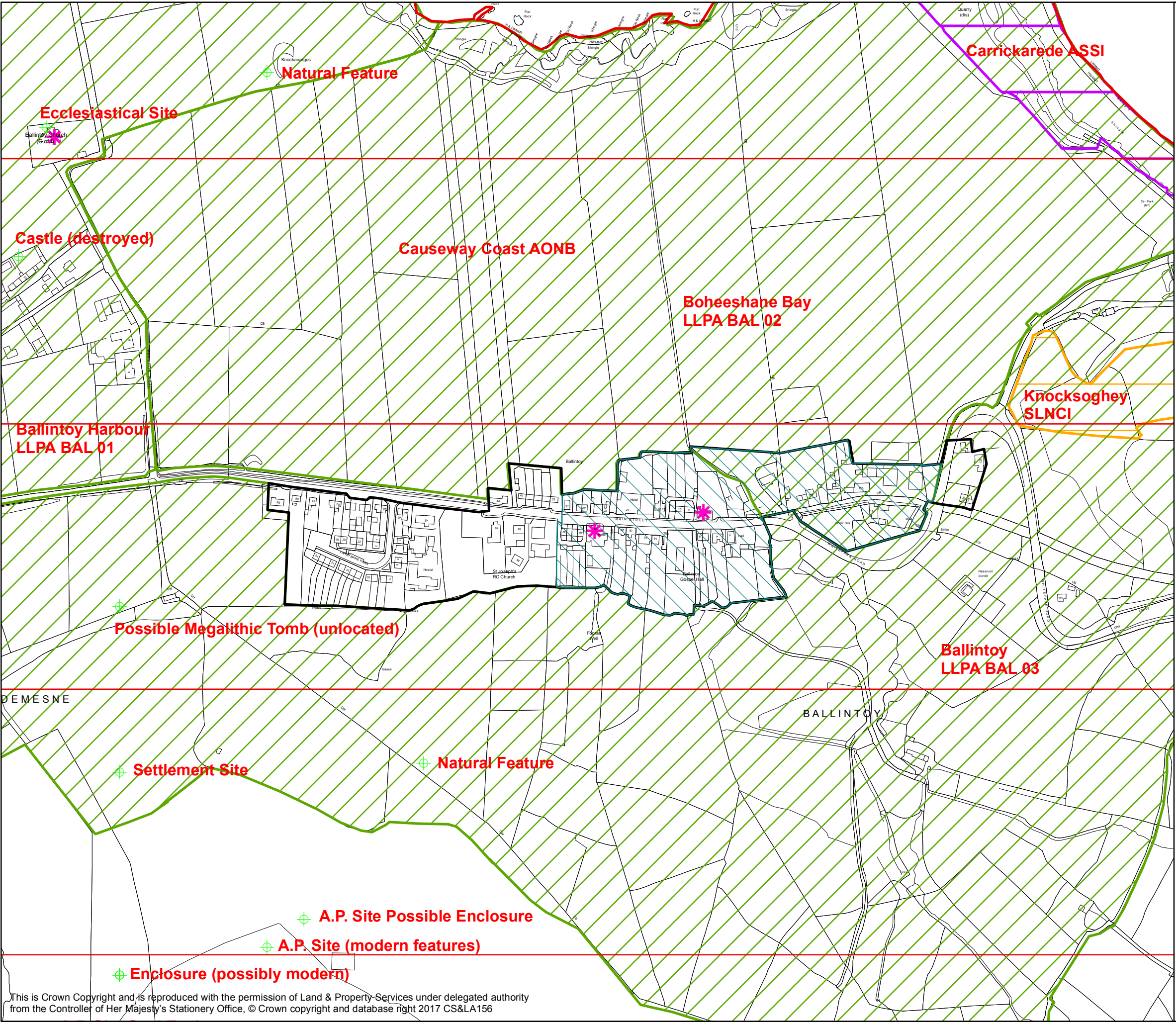
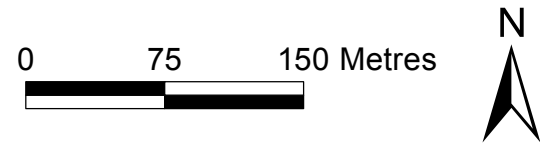
Map No. 2c - BAL 03 Ballintoy Local Landscape Policy Area

-  Settlement Development Limit
-  Local Landscape Policy Area
-  Scheduled Historic Monument Areas
-  Listed Building
-  Archaeological Site & Monument (Scheduled)
-  Archaeological Site & Monument (Unscheduled)



**Map No. 3
Ballintoy
Built and Natural Environment**

-  Settlement Development Limit
-  Local Landscape Policy Area
-  Area of Special Scientific Interest
-  Site of Local Nature Conservation Importance
-  Area of Outstanding Natural Beauty
-  Area of Archaeological Potential
-  Listed Building
-  Archaeological Site & Monument (Unscheduled)



This is Crown Copyright and is reproduced with the permission of Land & Property Services under delegated authority from the Controller of Her Majesty's Stationery Office, © Crown copyright and database right 2017 CS&LA156

Map No. 5 - Ballintoy
Fly Date: 19/04/2015

