






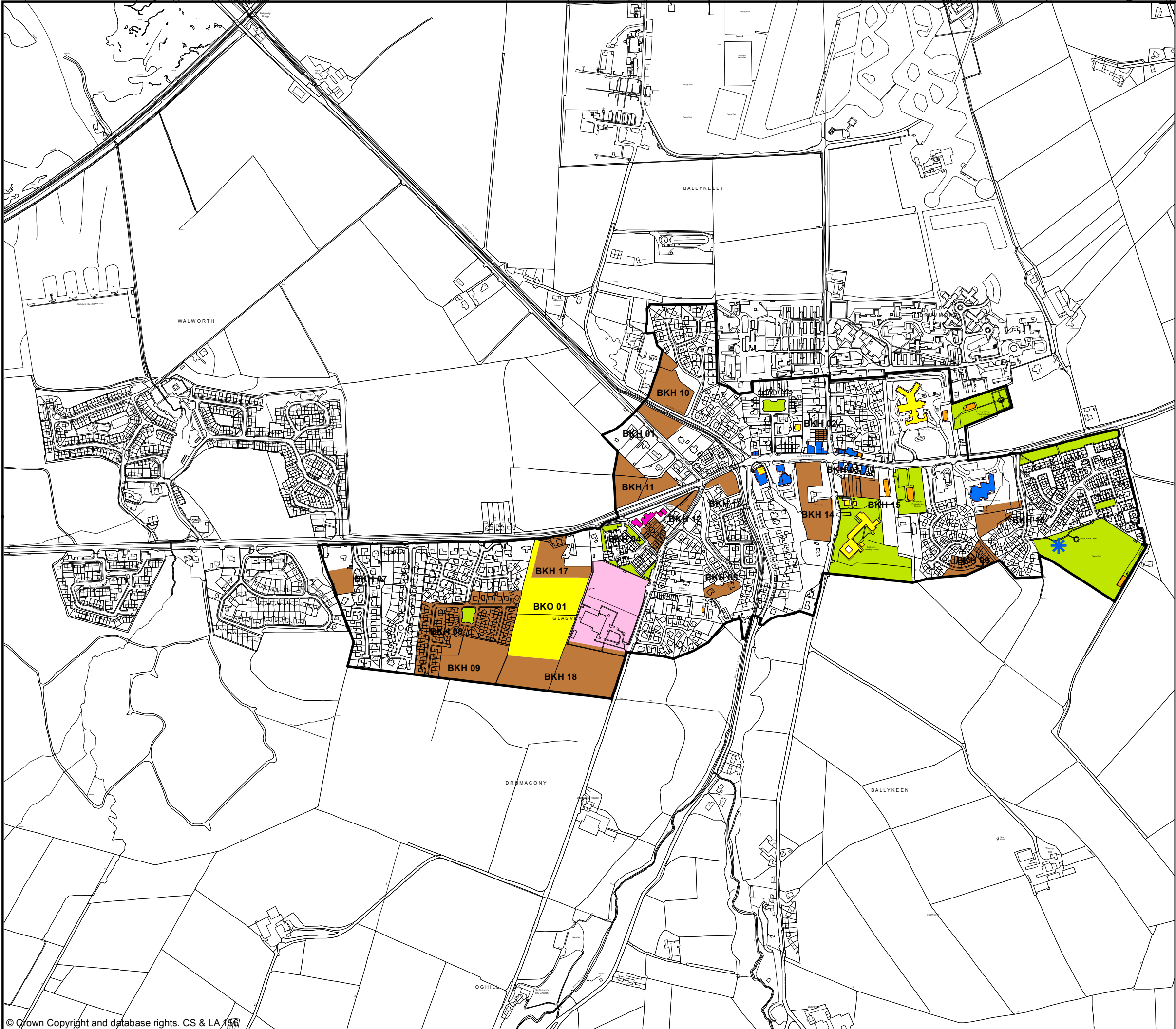
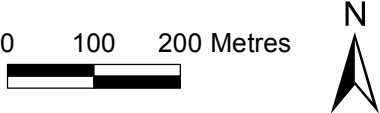


**Map No.1 - Ballykelly
Settlement Context**








-  Settlement Development Limit
-  Land Zoned for Housing
-  Land Zoned for Open Space

- For Information Only
-  Existing Area of Economic Development
 -  Major Area of Existing Open Space

- Building Category
-  Commercial
 -  Community Service
 -  Economic
 -  Health and Education
 -  Play Parks






**Map No. 2 - Ballykelly
Local Landscape Policy Areas**

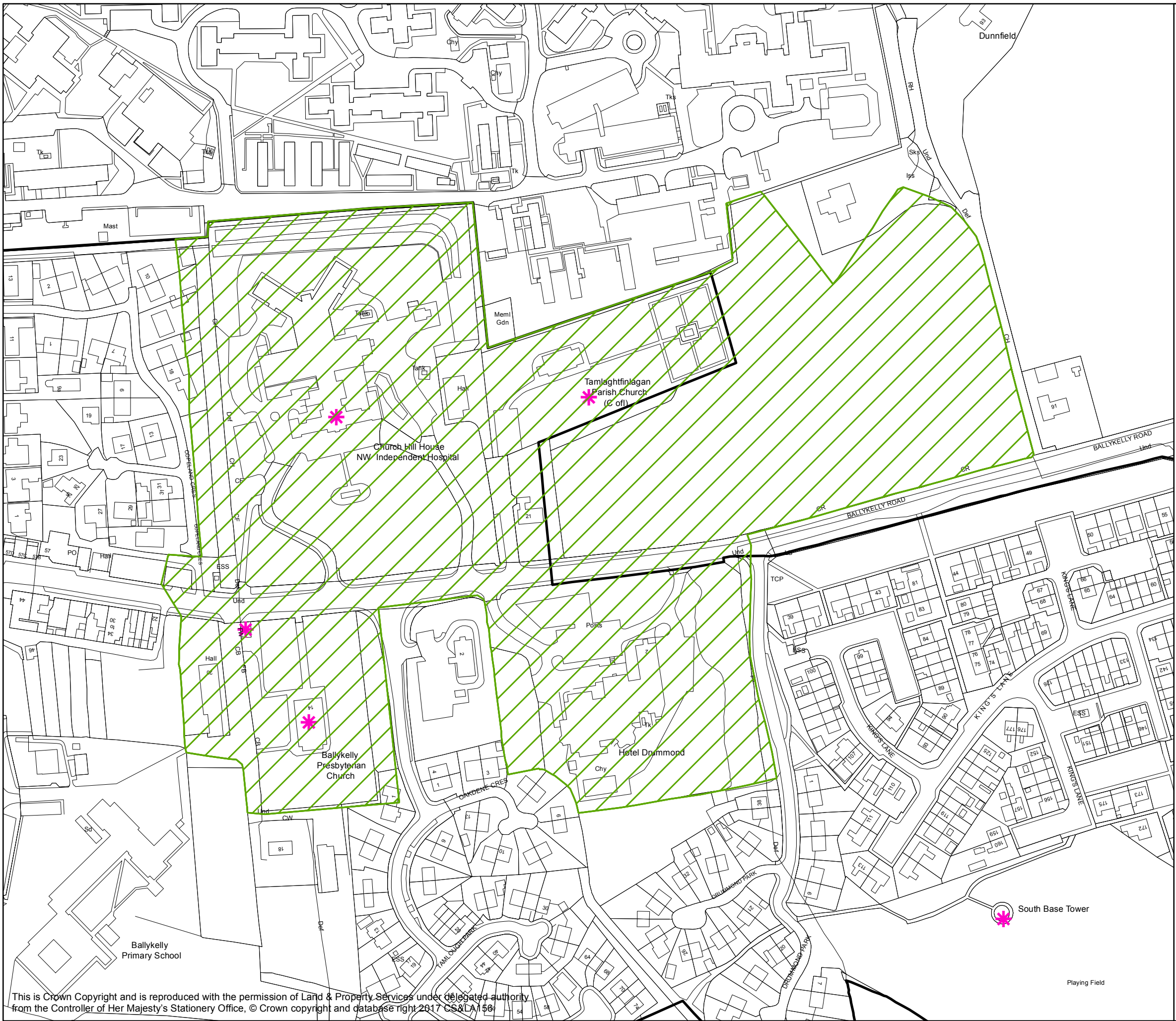
-  Settlement Development Limit
-  Local Landscape Policy Area
-  Scheduled Historic Monument Areas
-  Tree Preservation Order
-  Listed Building
-  Archaeological Site & Monument (Scheduled)
-  Archaeological Site & Monument (Unscheduled)

0 100 200 Metres






Map No. 2a - BKL 01 Church Hill House
Local Landscape Policy Area

-  Settlement Development Limit
-  Local Landscape Policy Area
-  Listed Building



Map No. 2a - BKL 01 Church Hill House
Local Landscape Policy Area

-  Settlement Development Limit
-  Local Landscape Policy Area
-  Listed Building

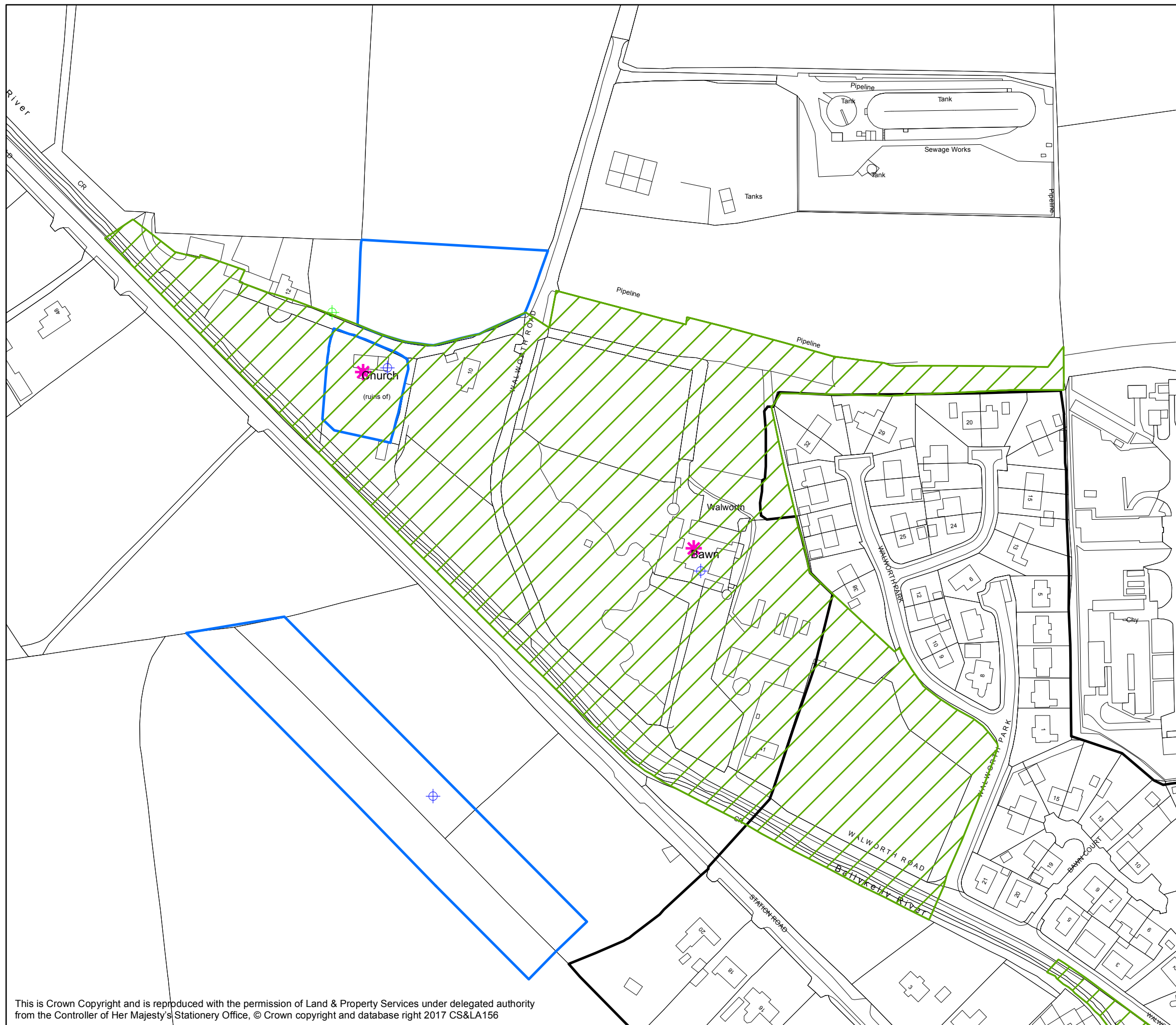


0 50 100 Metres









Map No. 2b - BKL 02 Walworth Bawn Local Landscape Policy Area

- Settlement Development Limit
- Local Landscape Policy Area
- Scheduled Historic Monument Areas
- Listed Building
- Archaeological Site & Monument (Scheduled)
- Archaeological Site & Monument (Unscheduled)



Map No. 2b - BKL 02 Walworth Bawn Local Landscape Policy Area

-  Settlement Development Limit
-  Local Landscape Policy Area
-  Scheduled Historic Monument Areas
-  Listed Building
-  Archaeological Site & Monument (Scheduled)
-  Archaeological Site & Monument (Unscheduled)







Map No. 2c - BKL 03 Ballykelly Glen
Local Landscape Policy Area

-  Settlement Development Limit
-  Local Landscape Policy Area
-  Tree Preservation Order
-  Listed Building
-  Archaeological Site & Monument (Unscheduled)

0 100 200 Metres

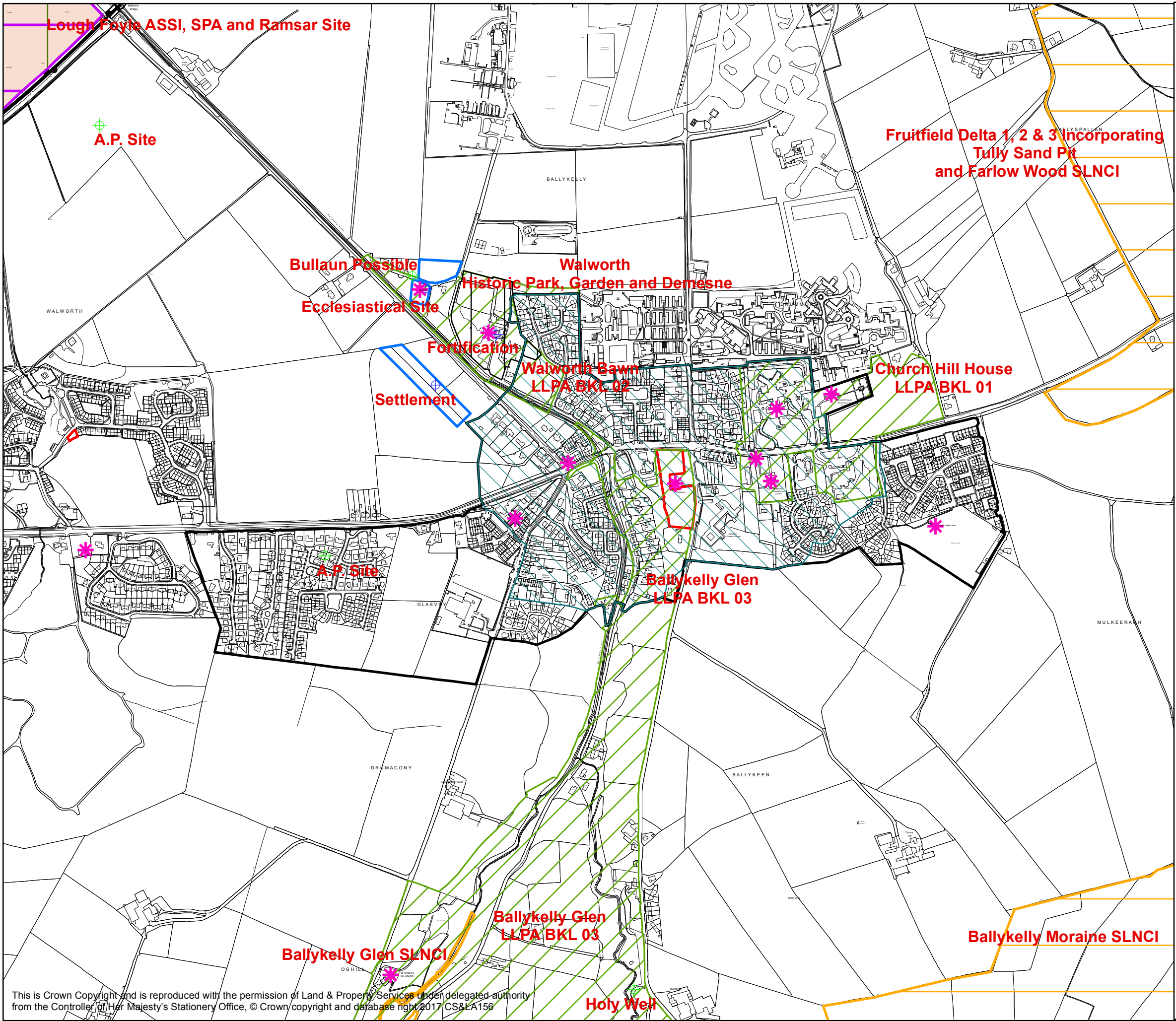


Map No. 2c - BKL 03 Ballykelly Glen
Local Landscape Policy Area

-  Settlement Development Limit
-  Local Landscape Policy Area
-  Tree Preservation Order
-  Listed Building
-  Archaeological Site & Monument (Unscheduled)

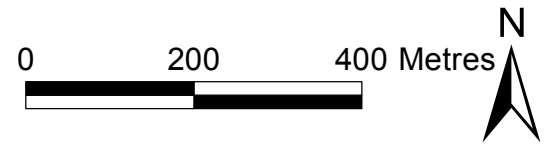
0 100 200 Metres



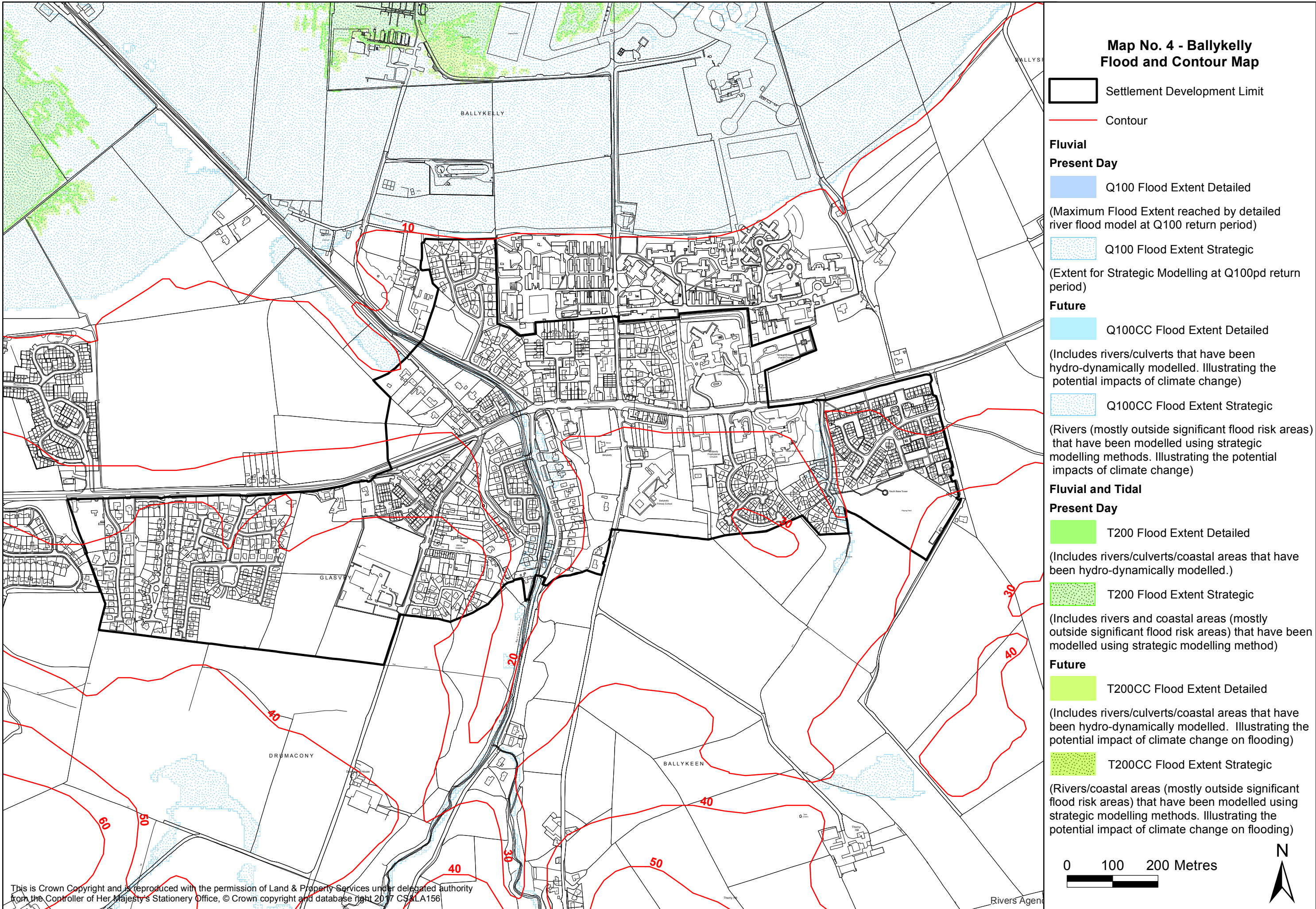


Map No. 3
Ballykelly
Built and Natural Environment

- Settlement Development Limit
- Local Landscape Policy Area
- Historic Park, Garden & Demesne
- Special Protection Area
- Area of Special Scientific Interest
- Ramsar
- National Nature Reserve and Nature Reserve
- Site of Local Nature Conservation Importance
- Scheduled Historic Monument Areas
- Tree Preservation Order
- Area of Archaeological Potential
- Listed Building
- Archaeological Site & Monument (Scheduled)
- Archaeological Site & Monument (Unscheduled)



This is Crown Copyright and is reproduced with the permission of Land & Property Services under delegated authority from the Controller of Her Majesty's Stationery Office, © Crown copyright and database right 2017 CS&LA156



Map No. 5 - Ballykelly
Fly Date: 11/06/2015

