





Map No. 1 - Corkey Settlement Context


 Settlement Development Limit


For Information Only


 Major Area of Existing Open Space

Building Category

 Commercial

 Community Service

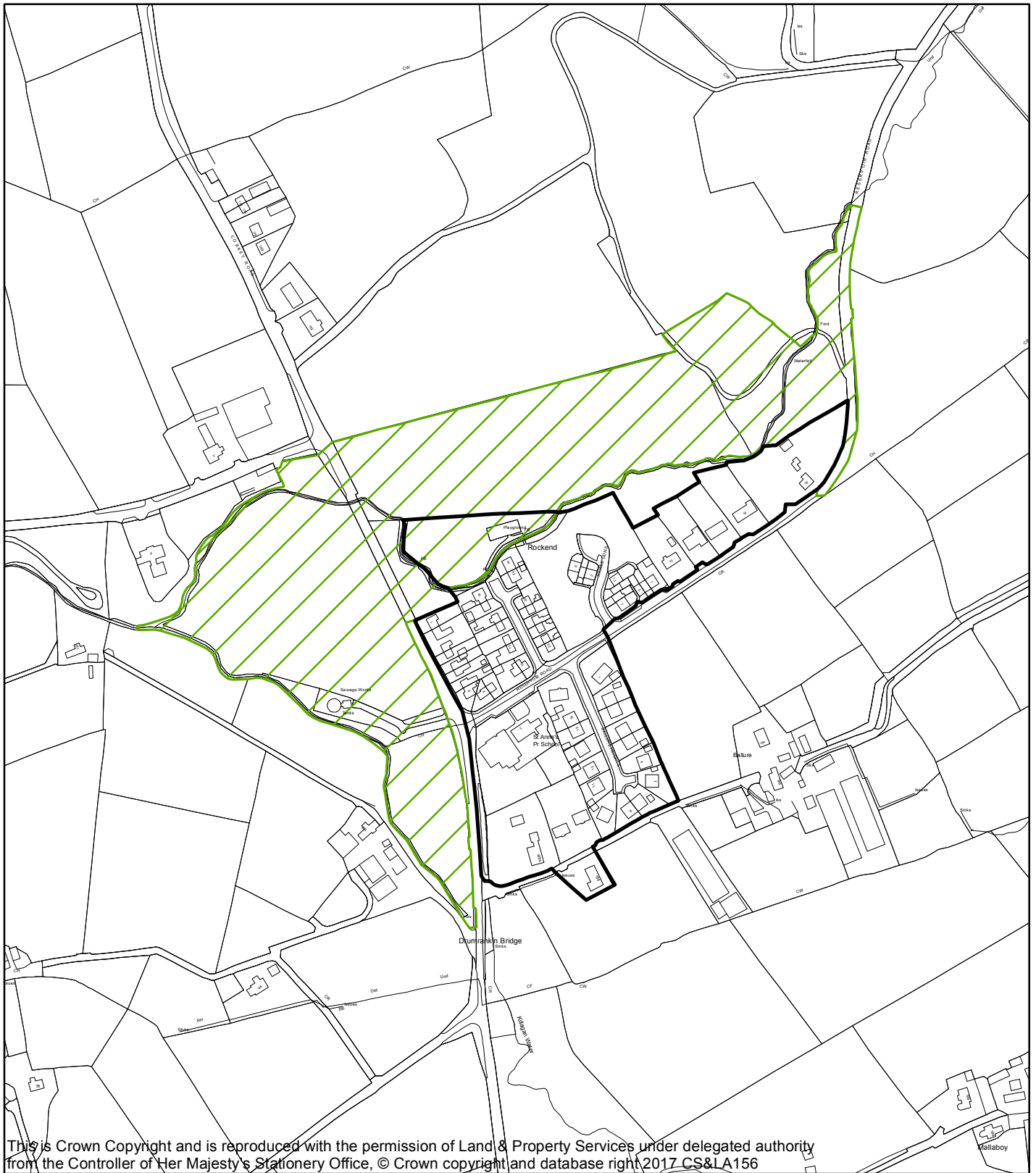
 Economic

 Health and Education


 Play Park

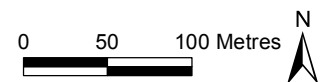
0 25 50 Metres

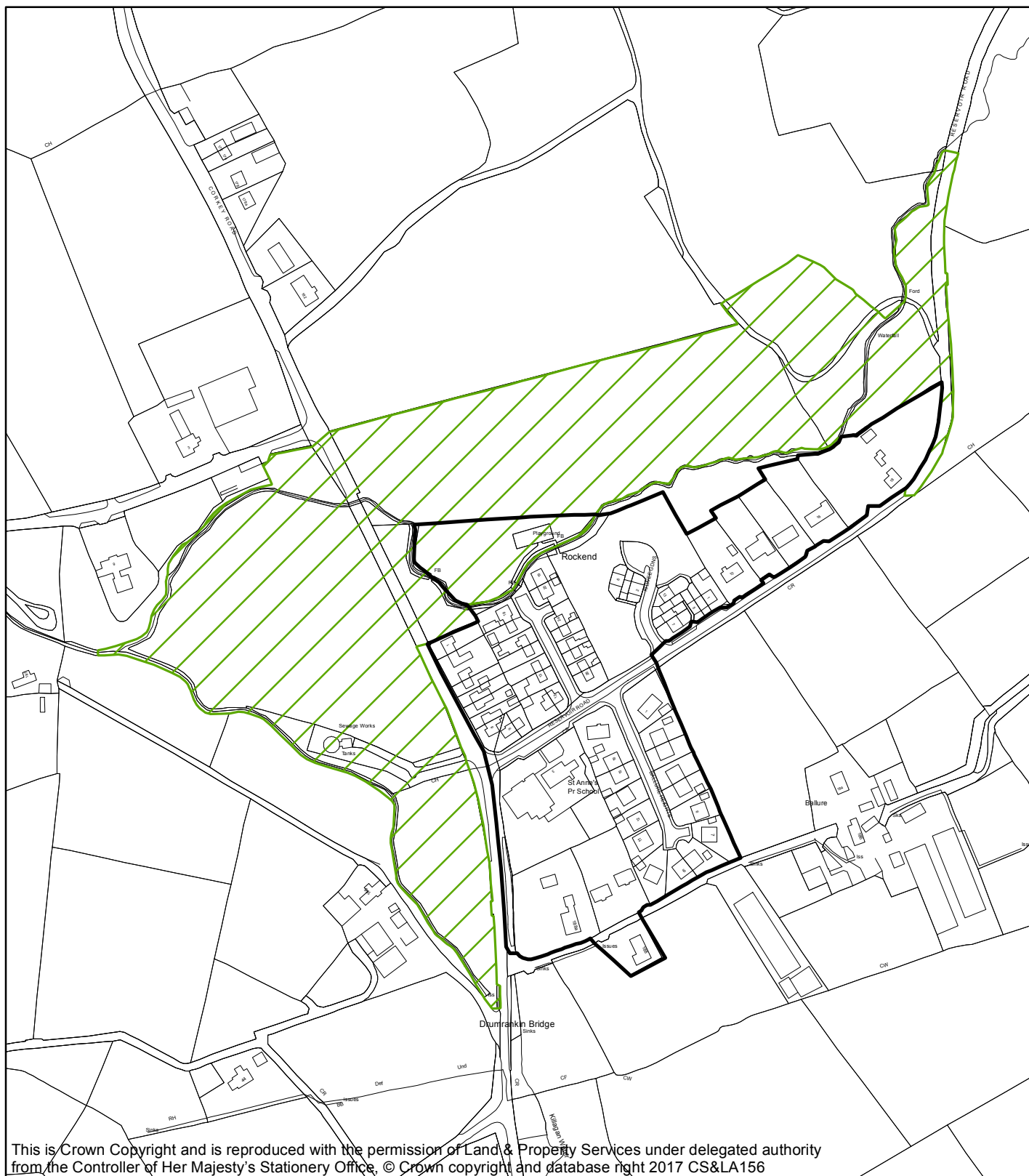






Map No. 2 - Corkey Local Landscape Policy Area

-  Settlement Development Limit
-  Local Landscape Policy Area





Map No. 2a - COL 01 Killagan Water Local Landscape Policy Area

-  Settlement Development Limit
-  Local Landscape Policy Area

0 50 100 Metres






This is Crown Copyright and is reproduced with the permission of Land & Property Services under delegated authority from the Controller of Her Majesty's Stationery Office, © Crown copyright and database right 2017 CS&LA156



Map No. 2a - COL 01 Killagan Water Local Landscape Policy Area

-  Settlement Development Limit
-  Local Landscape Policy Area

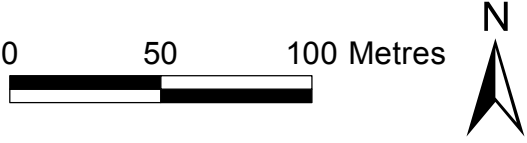
0 50 100 Metres

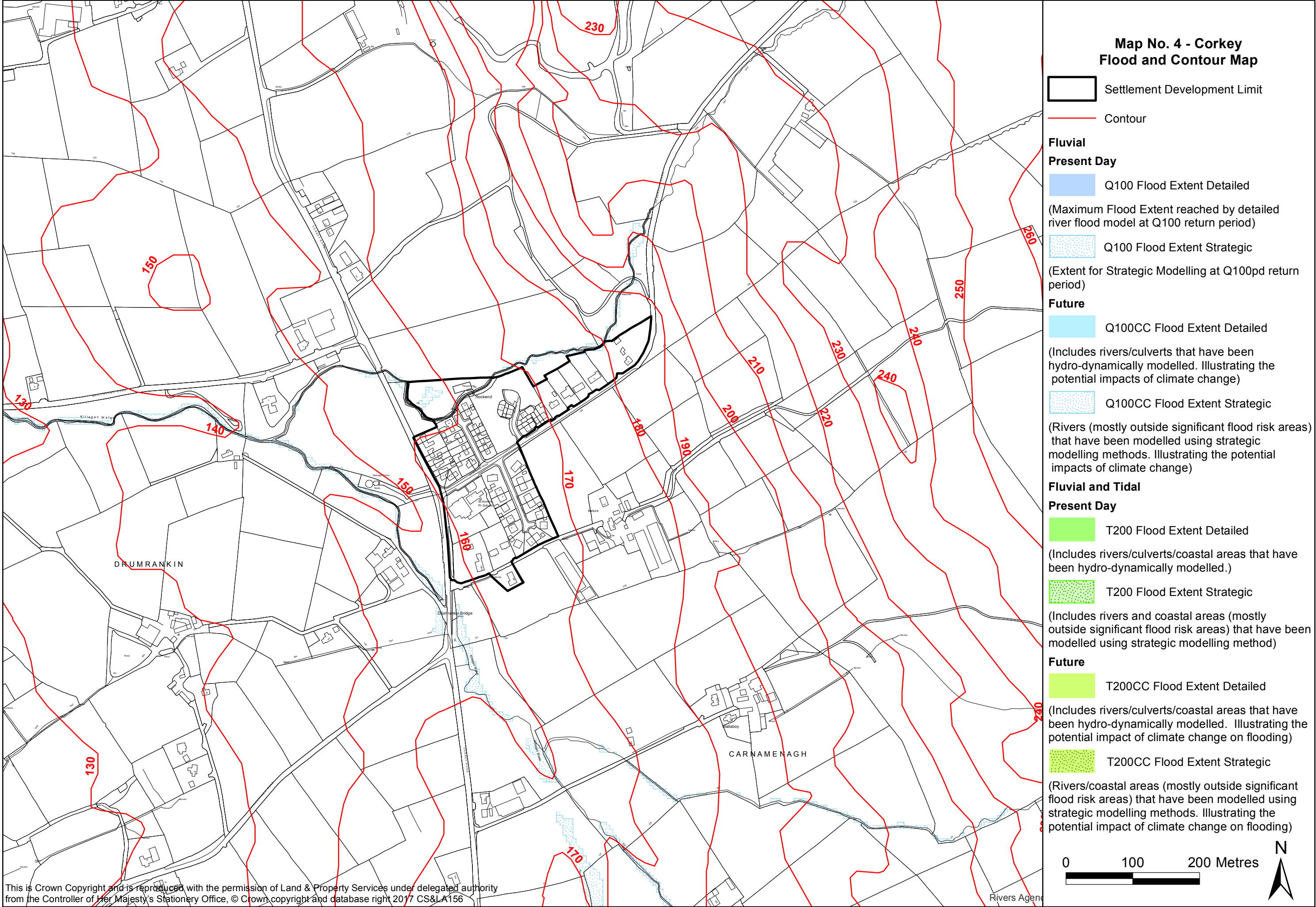


**Map No. 3
Corkey
Built and Natural Environment**

-  Settlement Development Limit
-  Local Landscape Policy Area

COL 01 Killagan Water LLPA





Map No. 5 - Corkey
Fly Date: 14/05/2016



This is Crown Copyright and is reproduced with the permission of Land & Property Services under delegated authority from the Controller of Her Majesty's Stationery Office, © Crown copyright and database right 2017 CS&LA156

© Ordnance Survey of Northern Ireland