

## Map No. 1 - Craigavole Settlement Context



Settlement Development Limit

For Information Only



Major Area of Existing Open Space

Building Category



Commercial



Community Service



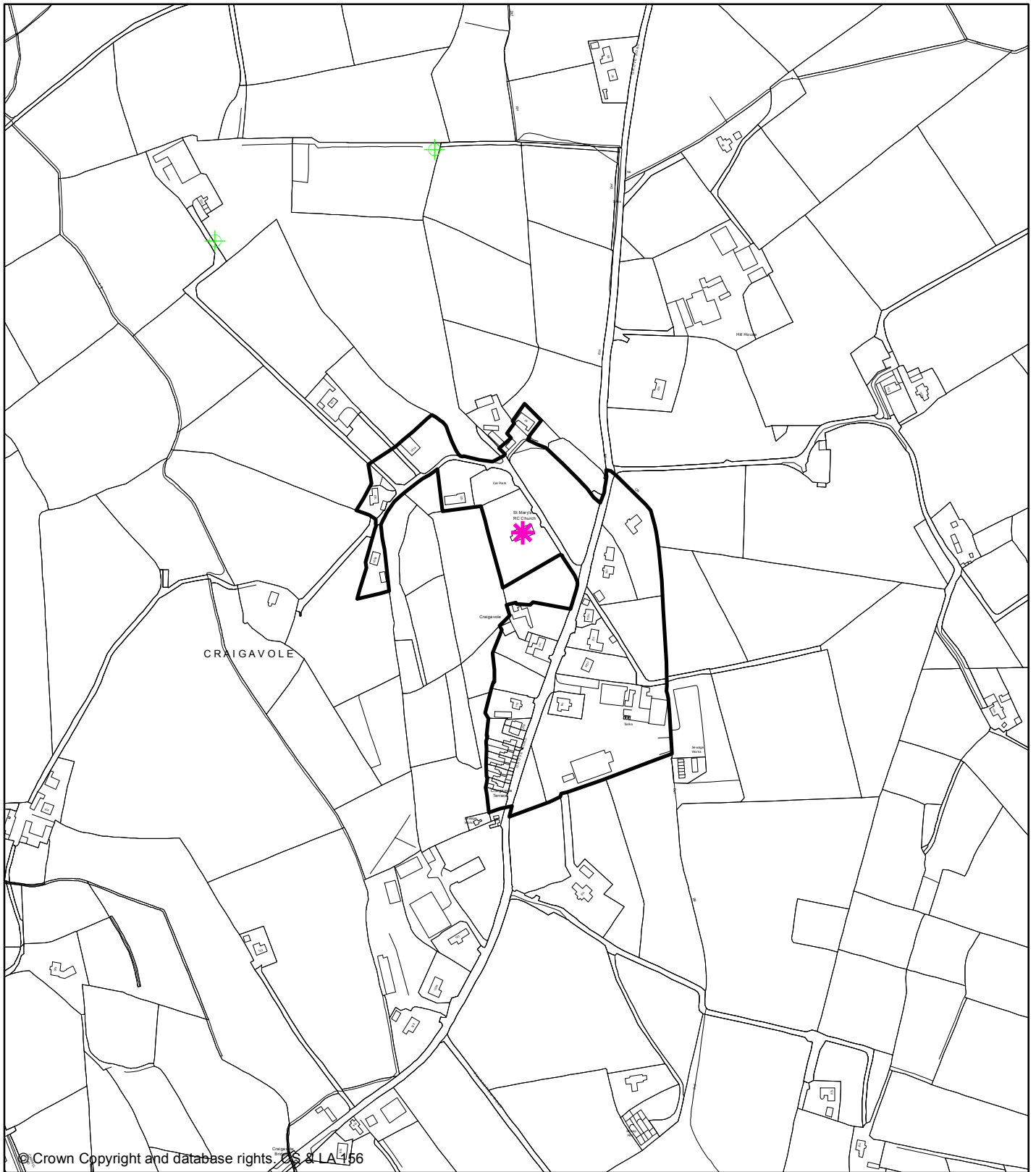
Economic




Health and Education

0 25 50 Metres






**Map No. 2 - Craigavole**  
**No Local Landscape Policy Area Designated**

 Settlement Development Limit

 Listed Building

 Archaeological Site & Monument  
(Unscheduled)







© Crown Copyright and database rights, CS & LA 156

## Map No. 2 - Craigavole No Local Landscape Policy Area Designated

 Settlement Development Limit

 Listed Building



 Archaeological Site & Monument  
(Unscheduled)

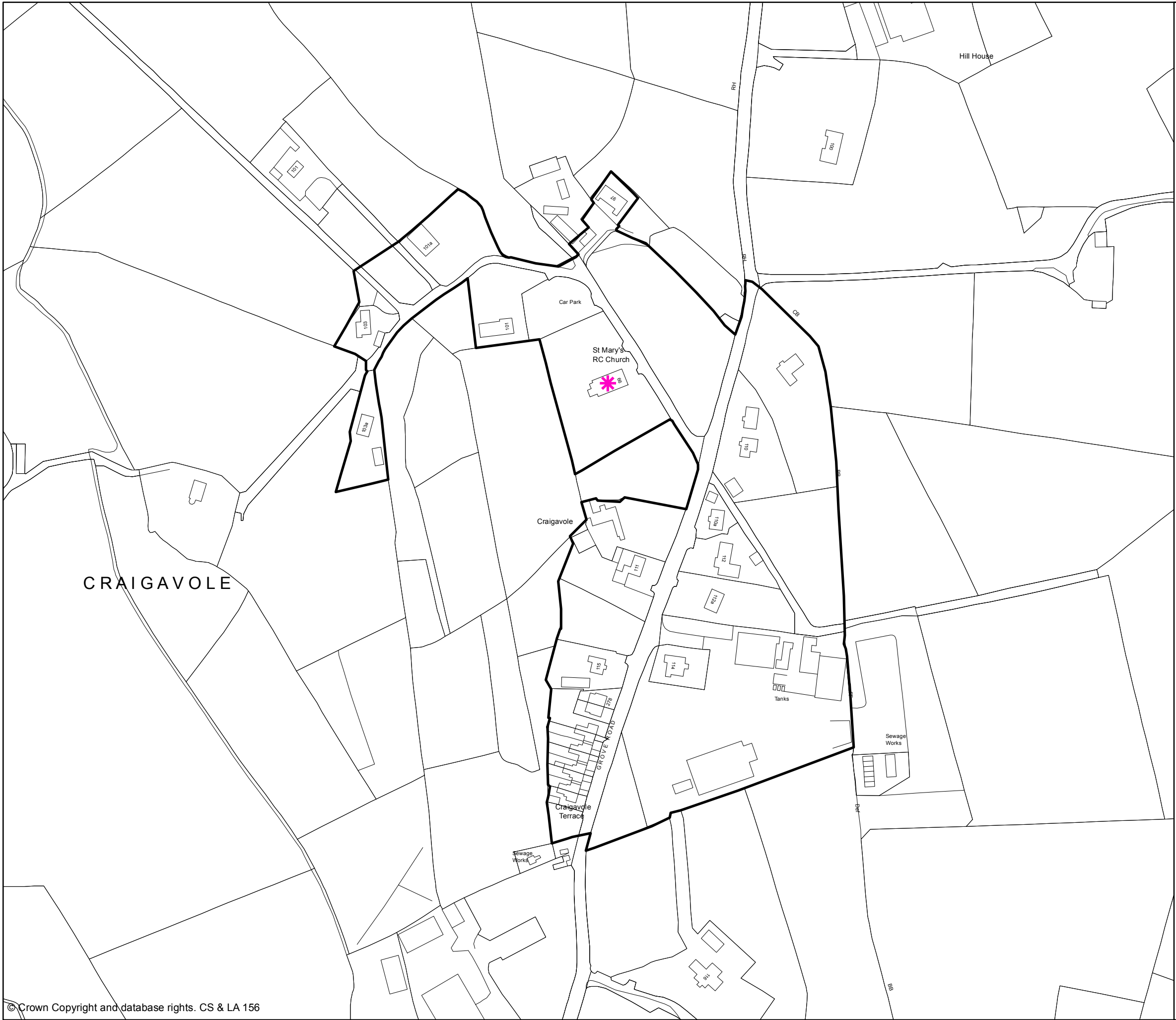
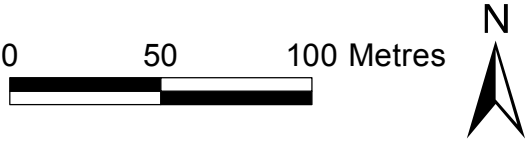
0 50 100 Metres



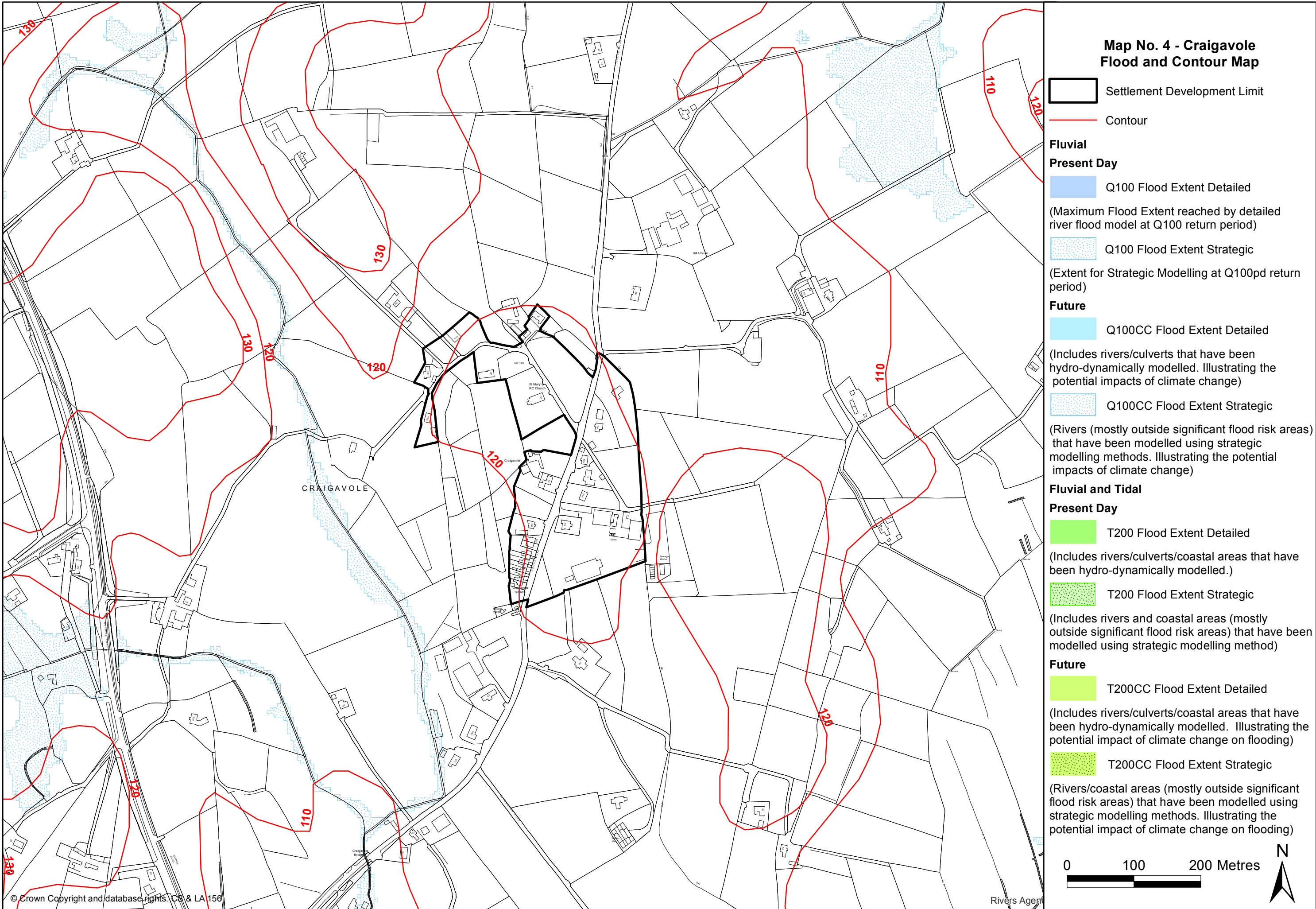


**Map No. 3**  
**Craigavole**  
**Built and Natural Environment**

-  Settlement Development Limit
-  Listed Building









**Map No. 5 - Craigavole**  
**Fly Date: 23/04/2015**

