



Map No. 1 - Cushendun Settlement Context

 Settlement Development Limit


For Information Only

 Major Area of Existing Open Space


 Cycle Network (Existing)

Building Category

 Commercial

 Community Service

 Economic

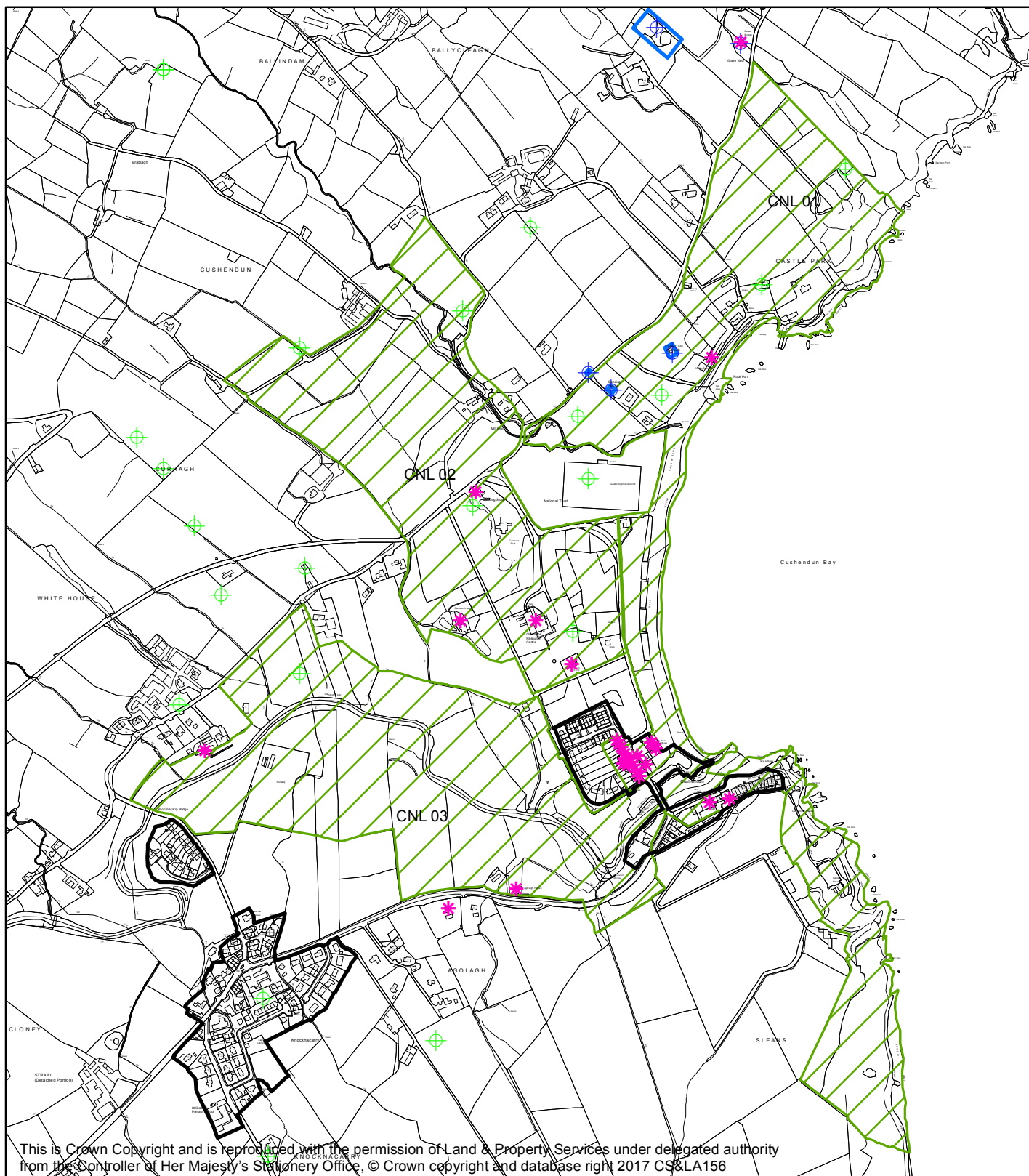
 Health and Education

 Play Park







The entire land based area of this map lies within the Antrim Coast and Glens Area of Outstanding Natural Beauty.

0 50 100 Metres






Map No. 2 - Cushendun Local Landscape Policy Areas




- | | | | |
|---|-----------------------------------|---|--|
|  | Settlement Development Limit |  | Listed Building |
|  | Local Landscape Policy Area |  | Archaeological Site & Monument (Scheduled) |
|  | Scheduled Historic Monument Areas |  | Archaeological Site & Monument (Unscheduled) |




0 100 200 Metres





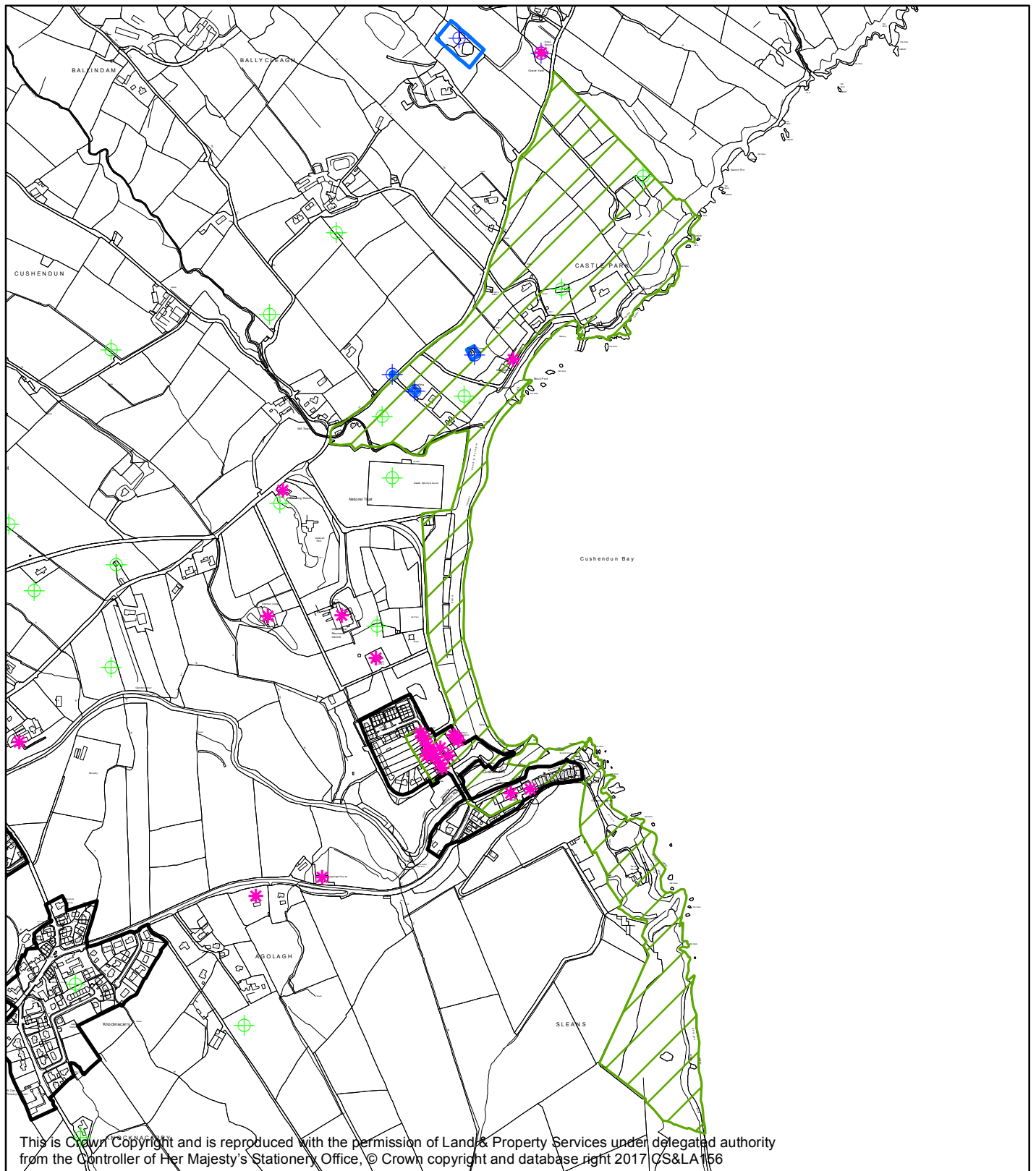

Map No. 2 - Cushendun Local Landscape Policy Areas

-  Settlement Development Limit
-  Local Landscape Policy Area
-  Scheduled Historic Monument Areas







-  Listed Building
-  Archaeological Site & Monument (Scheduled)
-  Archaeological Site & Monument (Unscheduled)

0 100 200 Metres






Map No. 2a - CNL 01 Cushendun Coastal Local Landscape Policy Area







- | | | | |
|---|-----------------------------------|---|--|
|  | Settlement Development Limit |  | Listed Building |
|  | Local Landscape Policy Area |  | Archaeological Site & Monument (Scheduled) |
|  | Scheduled Historic Monument Areas |  | Archaeological Site & Monument (Unscheduled) |

0 100 200 Metres







Map No. 2a - CNL 01 Cushendun Coastal Local Landscape Policy Area

- | | | | |
|---|-----------------------------------|---|--|
|  | Settlement Development Limit |  | Listed Building |
|  | Local Landscape Policy Area |  | Archaeological Site & Monument (Scheduled) |
|  | Scheduled Historic Monument Areas |  | Archaeological Site & Monument (Unscheduled) |

0 100 200 Metres











0 50 100 Metres



**Map No. 2c - CNL 03 Glendun River
Local Landscape Policy Area**

-  Settlement Development Limit
-  Local Landscape Policy Area
-  Scheduled Historic Monument Areas
-  Listed Building
-  Archaeological Site & Monument (Unscheduled)

0 50 100 Metres



Map No. 2c - CNL 03 Glendun River Local Landscape Policy Area











-  Settlement Development Limit
-  Local Landscape Policy Area
-  Scheduled Historic Monument Areas
-  Listed Building
-  Archaeological Site & Monument (Unscheduled)

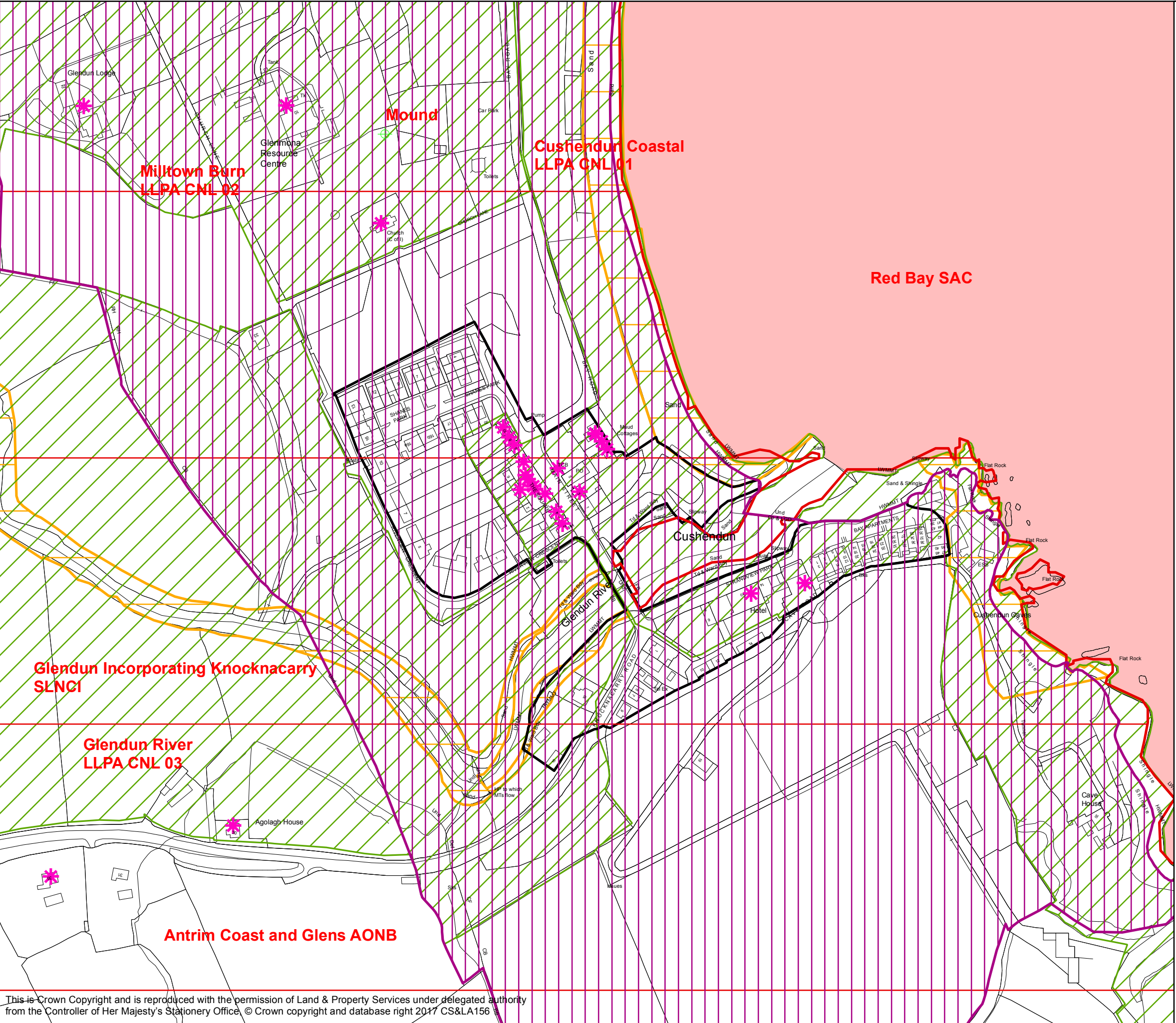
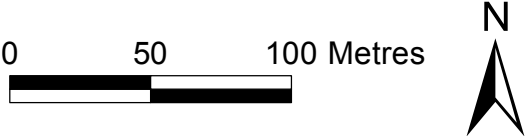


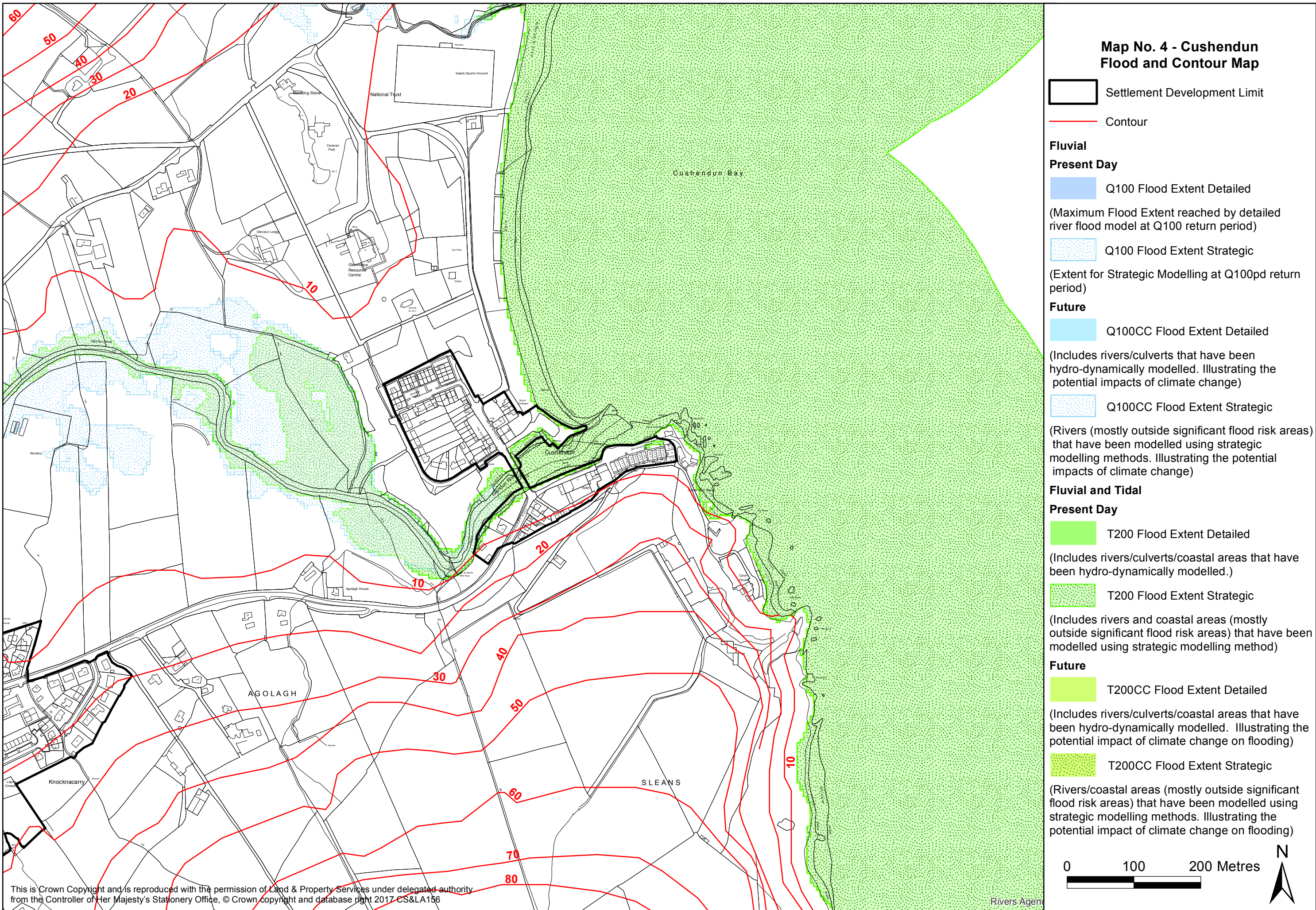
0 50 100 Metres



**Map No. 3
Cushendun
Built and Natural Environment**

-  Settlement Development Limit
-  Local Landscape Policy Area
-  Area of Outstanding Natural Beauty
-  Scheduled Historic Monument Areas
-  Site of Local Nature Conservation Importance
-  Conservation Area
-  Special Area of Conservation
-  Listed Building
-  Archaeological Site & Monument (Scheduled)
-  Archaeological Site & Monument (Unscheduled)





Map No. 5 - Cushendun
Fly Date: 19/04/2015

