



Map No. 1 - Dunaghy Settlement Context

 Settlement Development Limit

For Information Only


 Major Area of Existing Open Space


 Protected Route


 Road Line

Building Category

 Commercial

 Community Service

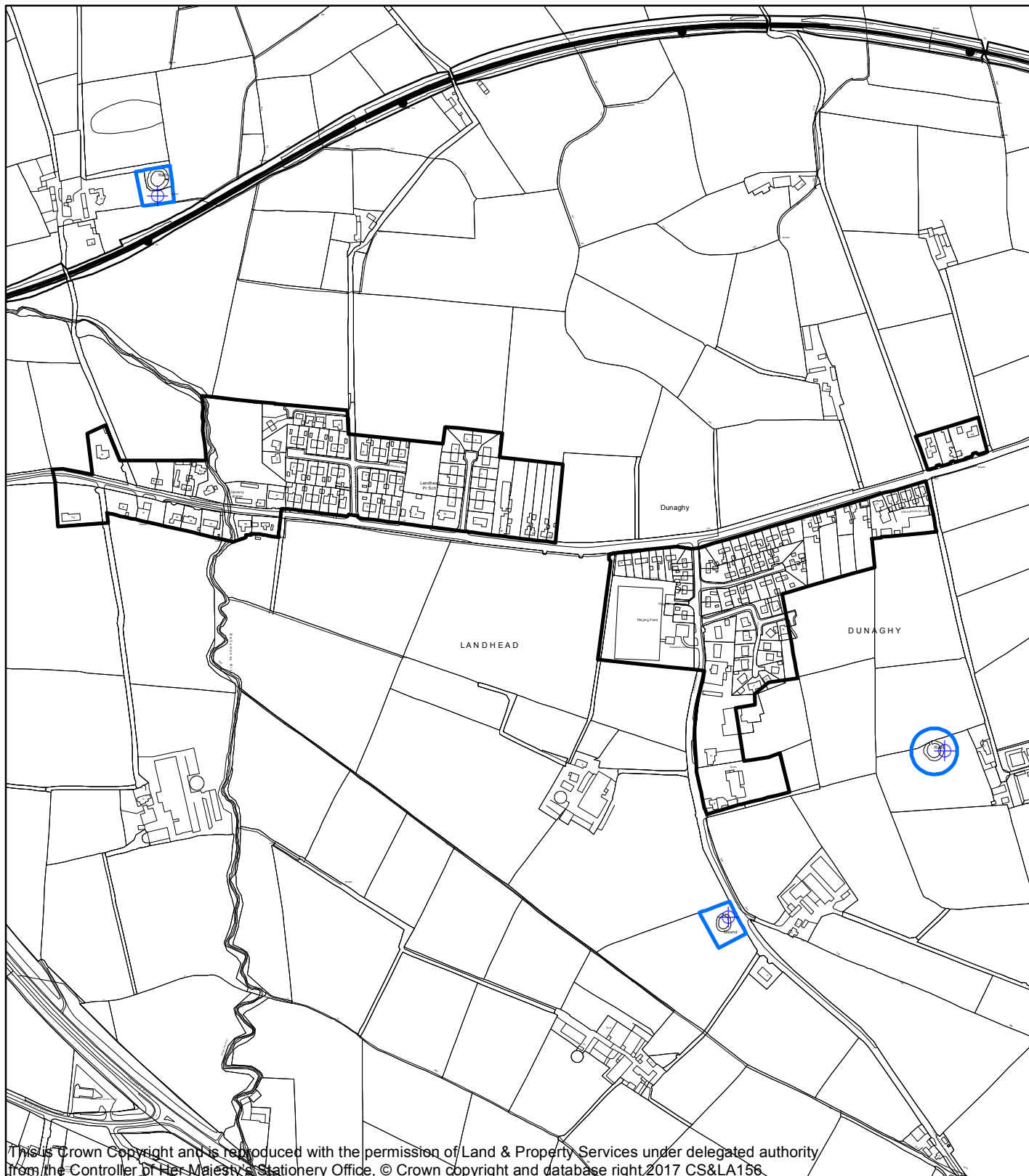
 Economic

 Health and Education

 Play Park



0 50 100 Metres







Map No. 2 - Dunaghy

No Local Landscape Policy Area Designated

-  Settlement Development Limit
-  Scheduled Historic Monument Areas

 Archaeological Site & Monument (Scheduled)



0 100 200 Metres







This is Crown Copyright and is reproduced with the permission of Land & Property Services under delegated authority from the Controller of Her Majesty's Stationary Office. © Crown copyright and database right 2017 CS&LA156

Map No. 2 - Dunaghy No Local Landscape Policy Area Designated




-  Settlement Development Limit
-  Scheduled Historic Monument Areas

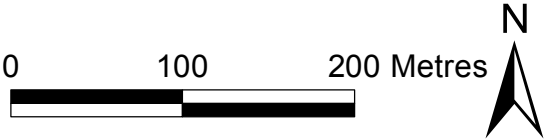
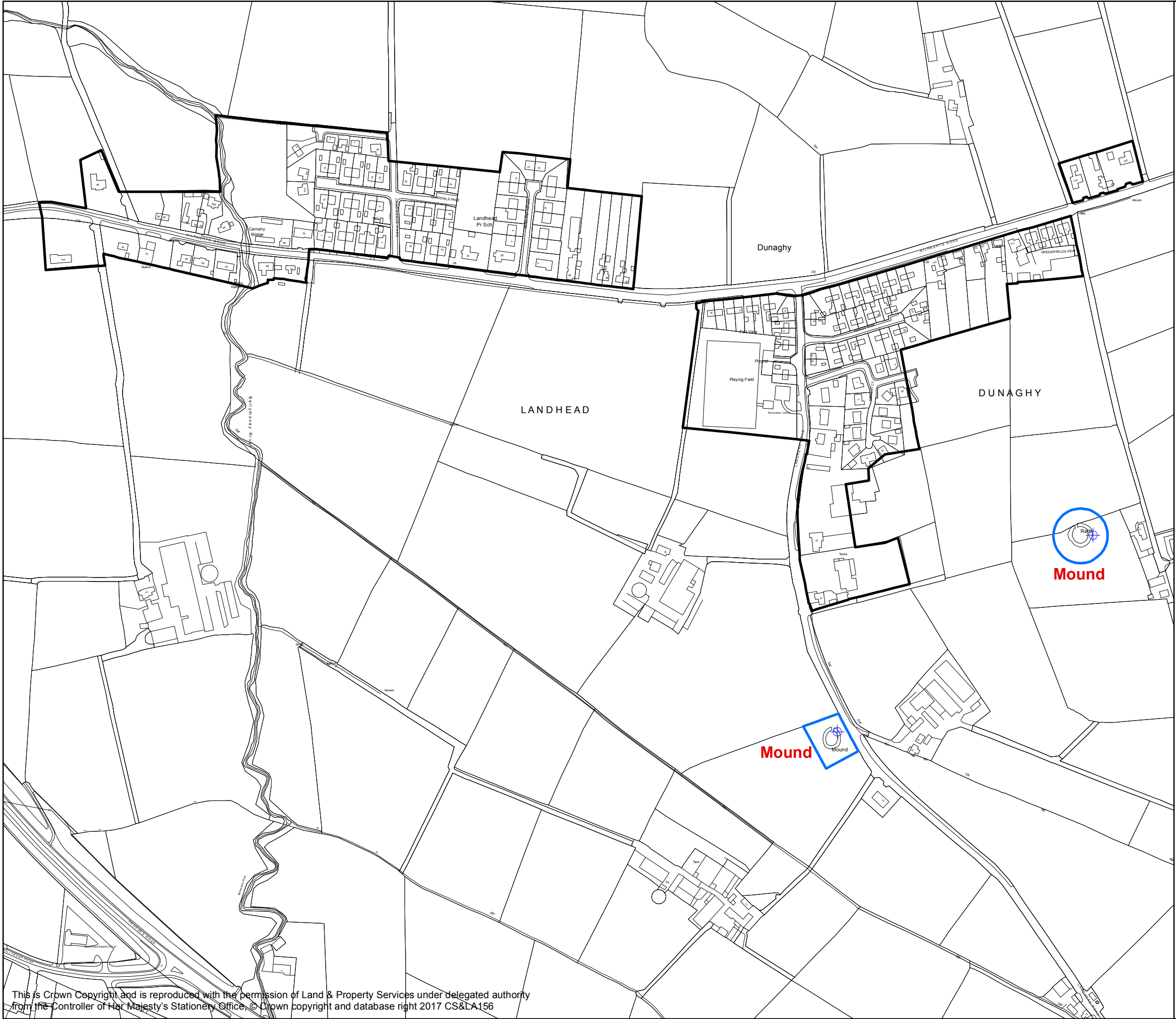
 Archaeological Site & Monument
(Scheduled)

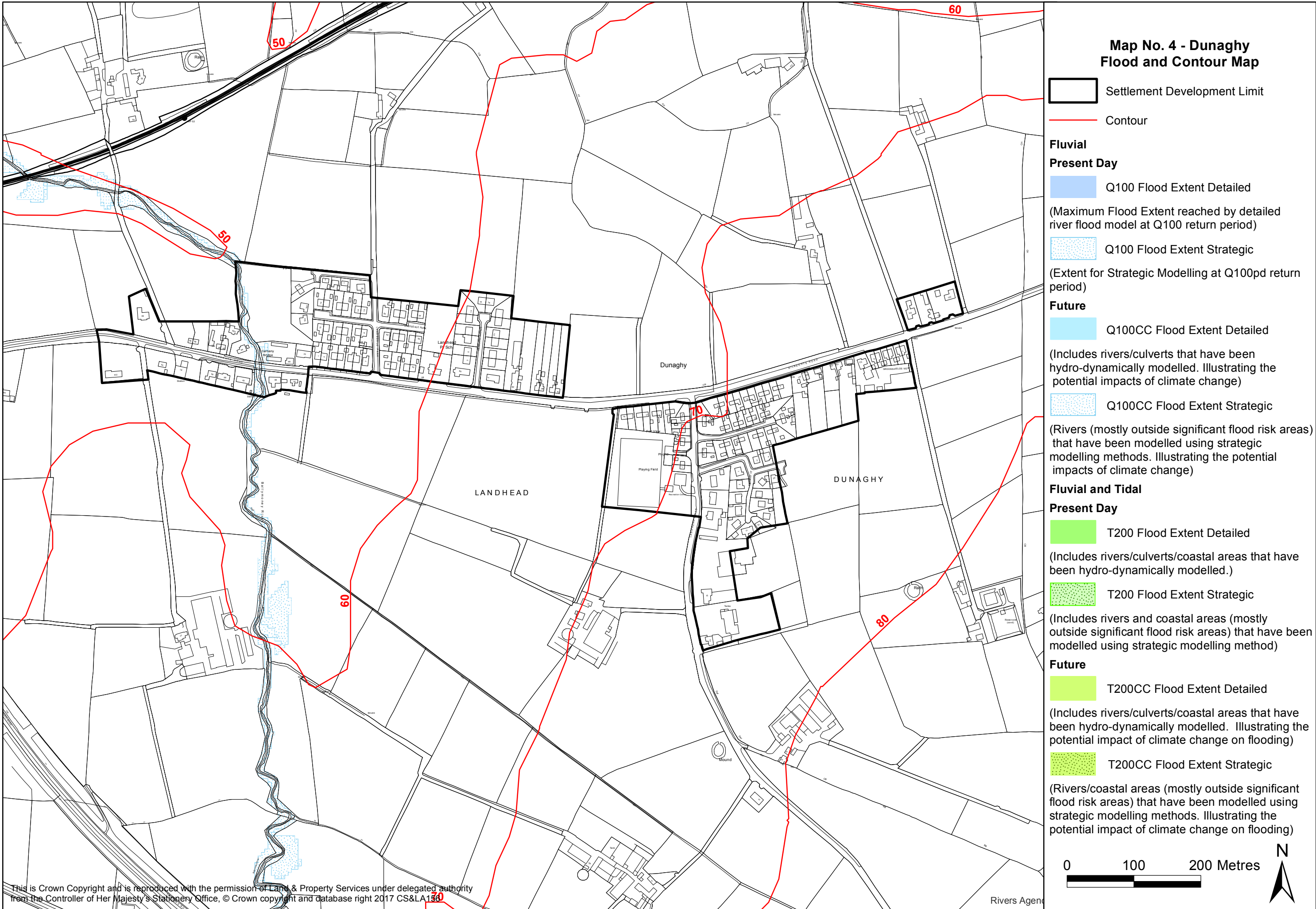
0 100 200 Metres



**Map No. 3
Dunaghy
Built and Natural Environment**

-  Settlement Development Limit
-  Scheduled Historic Monument Areas
-  Archaeological Site & Monument (Scheduled)





Map No. 5 - Dunaghy
Fly Date: 25/09/2017

