






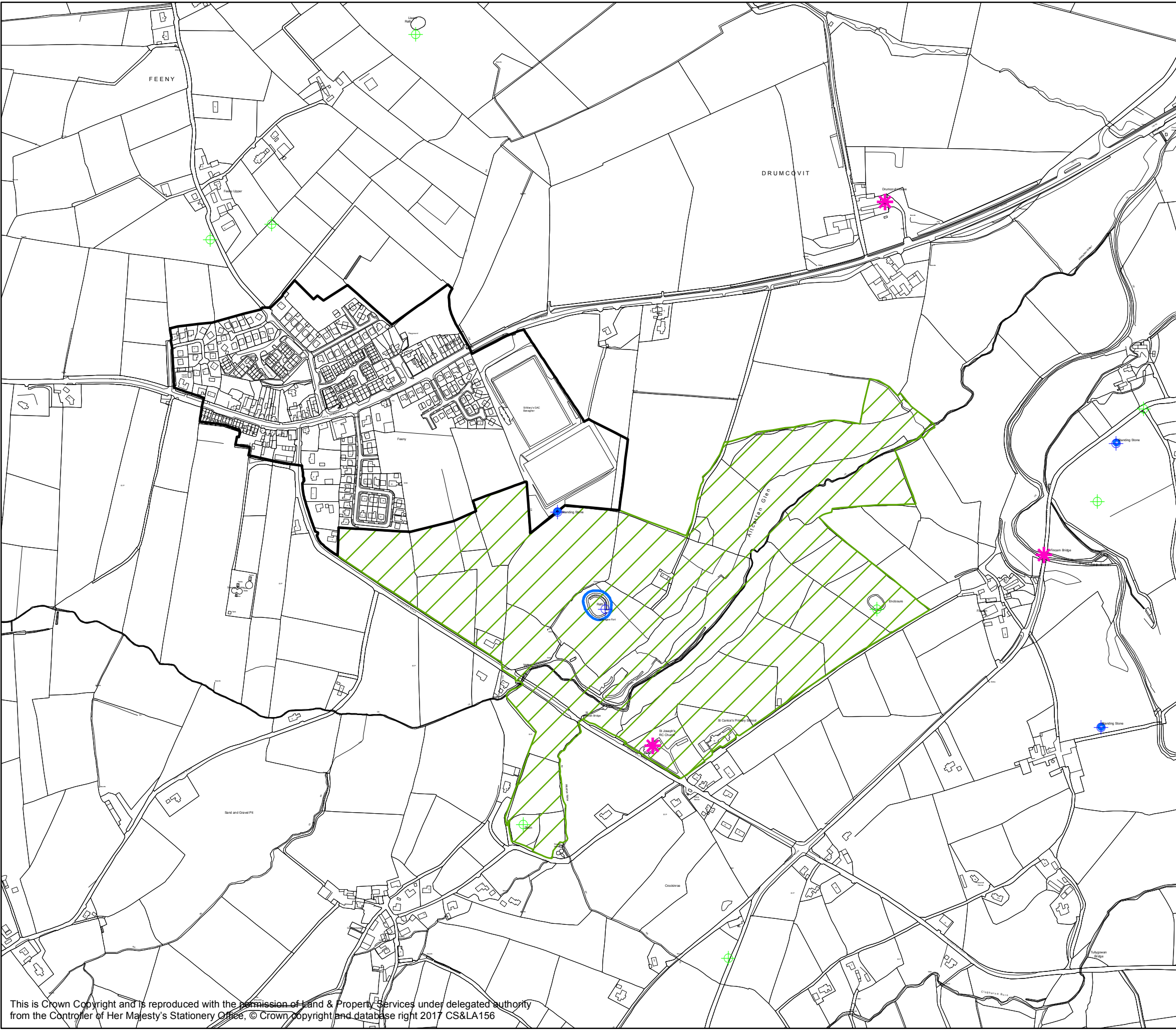








Map No. 2 - Feeny Local Landscape Policy Area

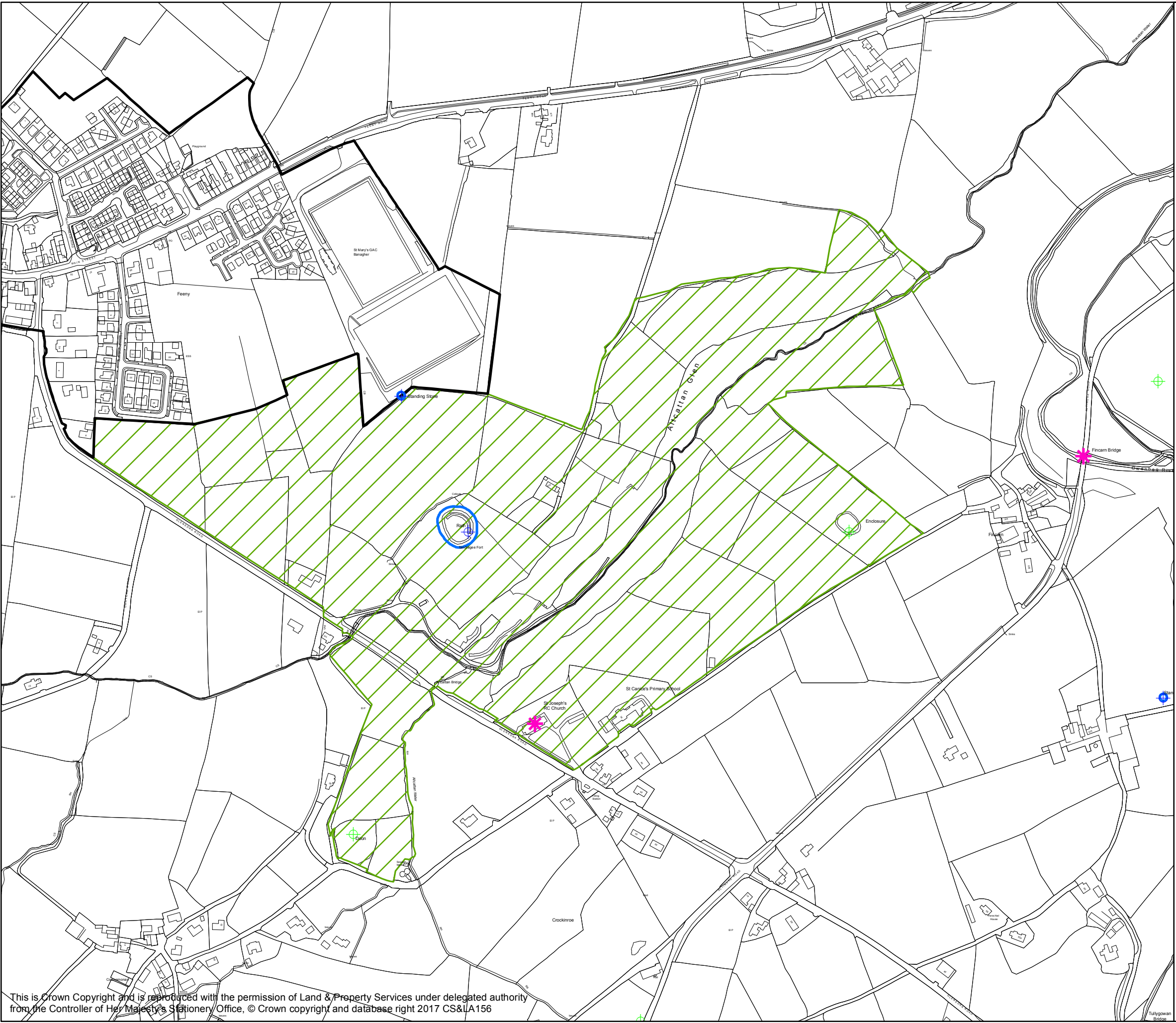
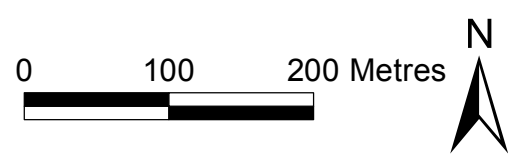
-  Settlement Development Limit
-  Local Landscape Policy Area
-  Scheduled Historic Monument Areas
-  Listed Building
-  Archaeological Site & Monument (Scheduled)
-  Archaeological Site & Monument (Unscheduled)

0 100 200 Metres










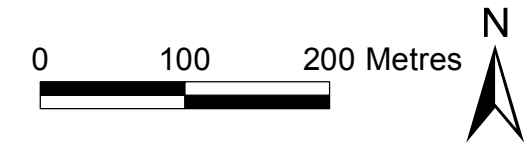
Map No. 2a - FYL 01 Altclattan Local Landscape Policy Area

-  Settlement Development Limit
-  Local Landscape Policy Area
-  Scheduled Historic Monument Areas
-  Listed Building
-  Archaeological Site & Monument (Scheduled)
-  Archaeological Site & Monument (Unscheduled)












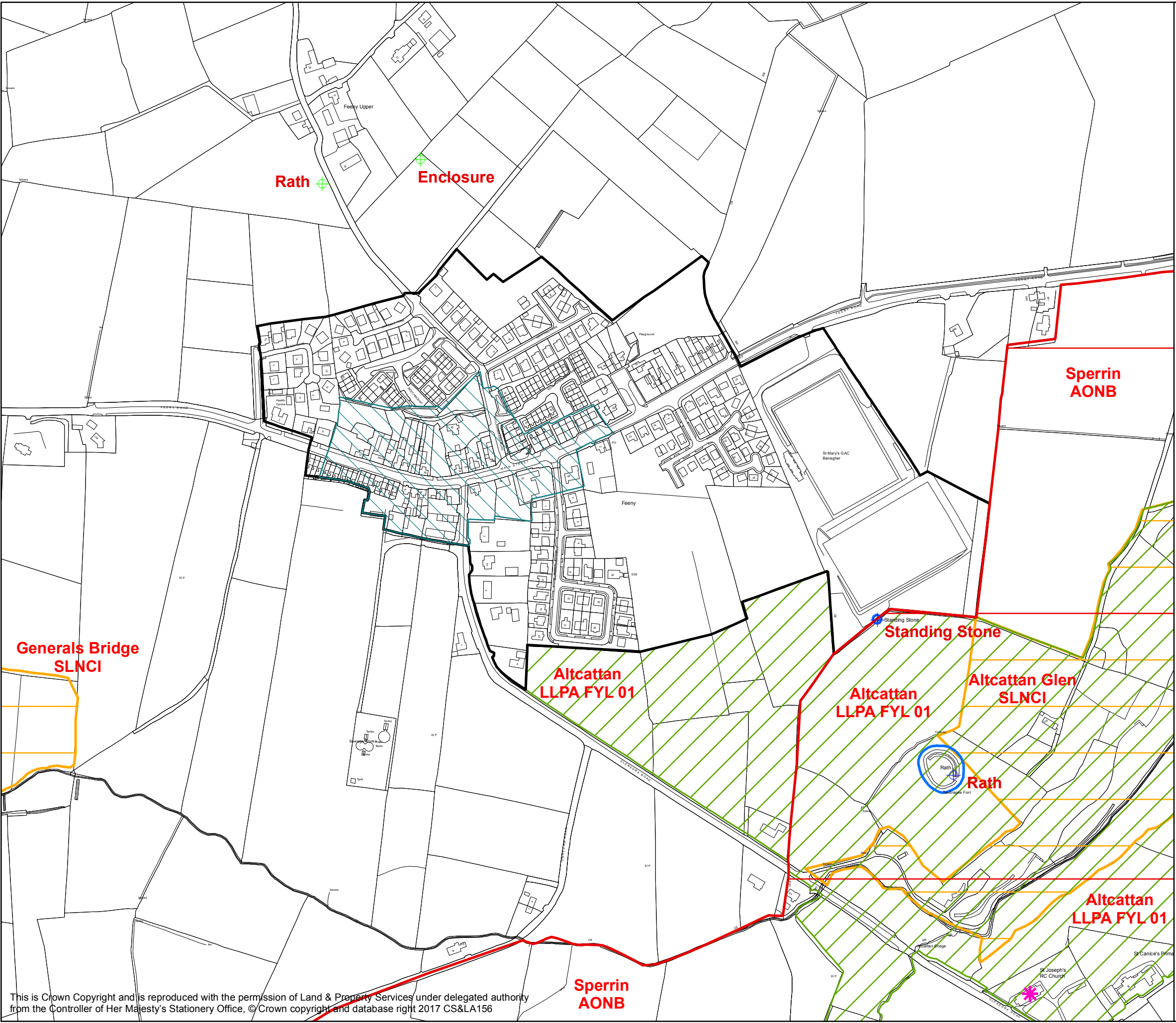
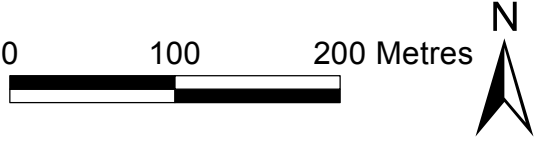
Map No. 2a - FYL 01 Altcattan Local Landscape Policy Area

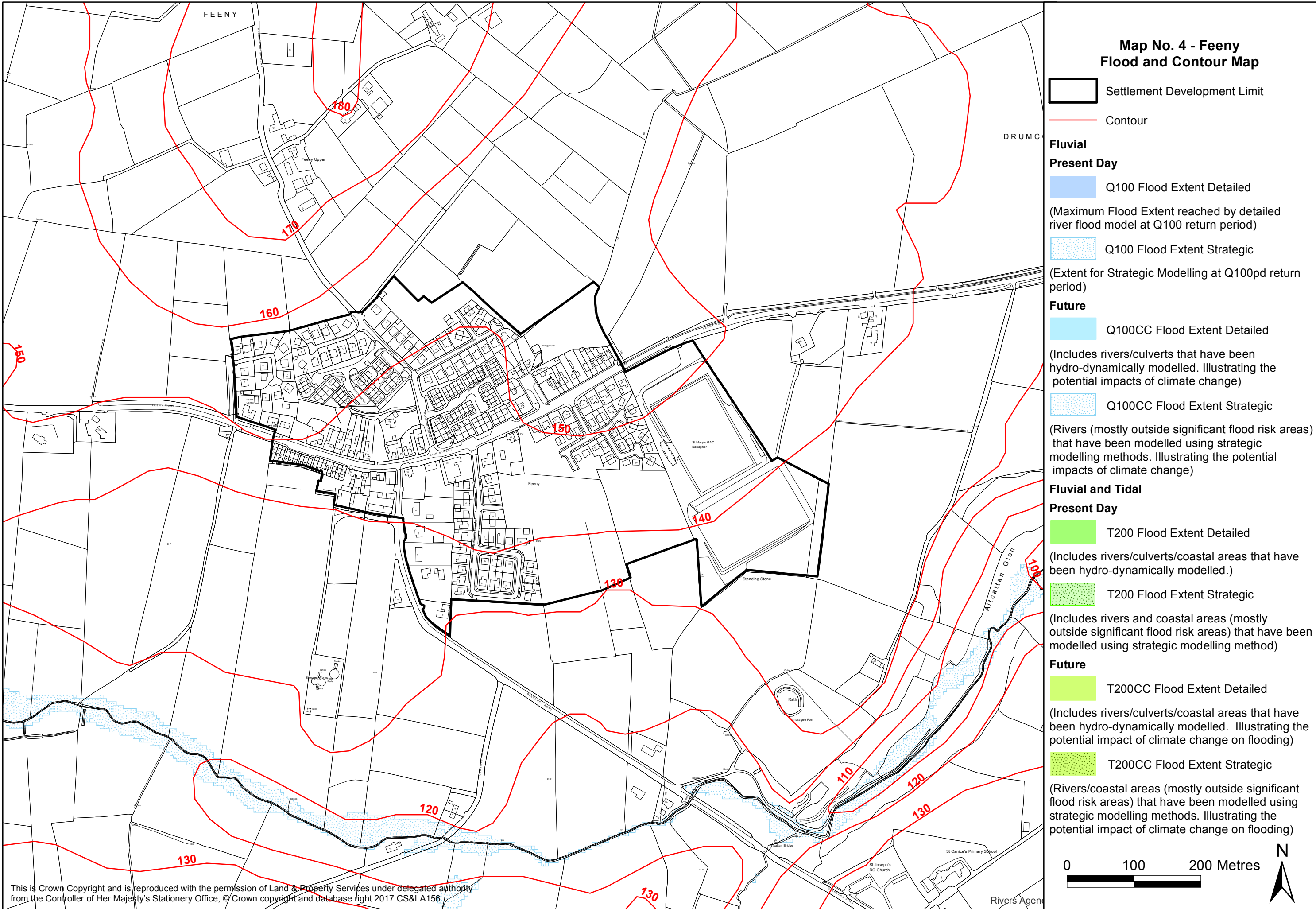
-  Settlement Development Limit
-  Local Landscape Policy Area
-  Scheduled Historic Monument Areas
-  Listed Building
-  Archaeological Site & Monument (Scheduled)
-  Archaeological Site & Monument (Unscheduled)





**Map No. 3
Feeny
Built and Natural Environment**

-  Settlement Development Limit
-  Local Landscape Policy Area
-  Site of Local Nature Conservation Importance
-  Scheduled Historic Monument Areas
-  Area of Archaeological Potential
-  Area of Outstanding Natural Beauty
-  Listed Building
-  Archaeological Site & Monument (Scheduled)
-  Archaeological Site & Monument (Unscheduled)







**Map No. 4 - Feeny
Flood and Contour Map**

-  Settlement Development Limit
-  Contour


Fluvial


Present Day

-  Q100 Flood Extent Detailed
(Maximum Flood Extent reached by detailed river flood model at Q100 return period)

-  Q100 Flood Extent Strategic
(Extent for Strategic Modelling at Q100pd return period)


Future


-  Q100CC Flood Extent Detailed
(Includes rivers/culverts that have been hydro-dynamically modelled. Illustrating the potential impacts of climate change)

-  Q100CC Flood Extent Strategic
(Rivers (mostly outside significant flood risk areas) that have been modelled using strategic modelling methods. Illustrating the potential impacts of climate change)


Fluvial and Tidal


Present Day

-  T200 Flood Extent Detailed
(Includes rivers/culverts/coastal areas that have been hydro-dynamically modelled.)

-  T200 Flood Extent Strategic
(Includes rivers and coastal areas (mostly outside significant flood risk areas) that have been modelled using strategic modelling method)

Future

-  T200CC Flood Extent Detailed
(Includes rivers/culverts/coastal areas that have been hydro-dynamically modelled. Illustrating the potential impact of climate change on flooding)

-  T200CC Flood Extent Strategic
(Rivers/coastal areas (mostly outside significant flood risk areas) that have been modelled using strategic modelling methods. Illustrating the potential impact of climate change on flooding)

Map No. 5 - Feeny
Fly Date: 22/04/2015

