

Map No. 1 - Foreglen Settlement Context

Settlement Development Limit

Land Zoned for Housing

For Information Only

Major Area of Existing Open Space

Building Category

Commercial

Community Service

Economic


Health and Education

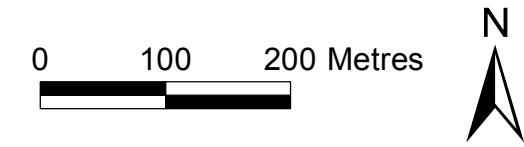
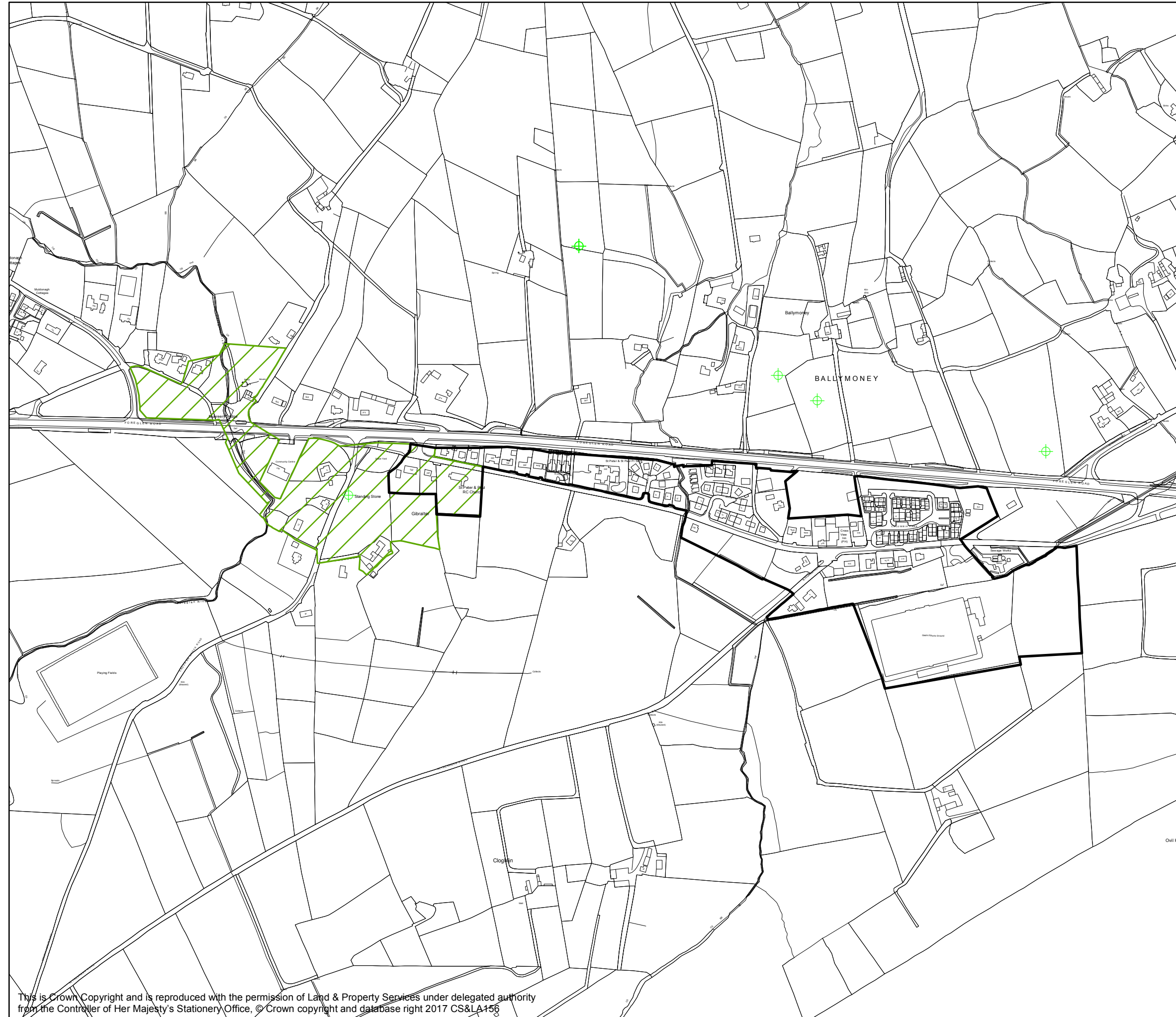
Play Park

0 100 200 Metres






Map No. 2 - Foreglen Local Landscape Policy Area

-  Settlement Development Limit
-  Local Landscape Policy Area
-  Archaeological Site & Monument (Unscheduled)






Map No. 2a - FNL 01 Foreglen River
Local Landscape Policy Area

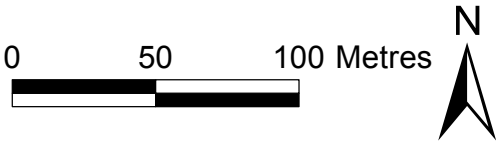
-  Settlement Development Limit
-  Local Landscape Policy Area
-  Archaeological Site & Monument (Unscheduled)

0 50 100 Metres






Map No. 2a - FNL 01 Foreglen River
Local Landscape Policy Area

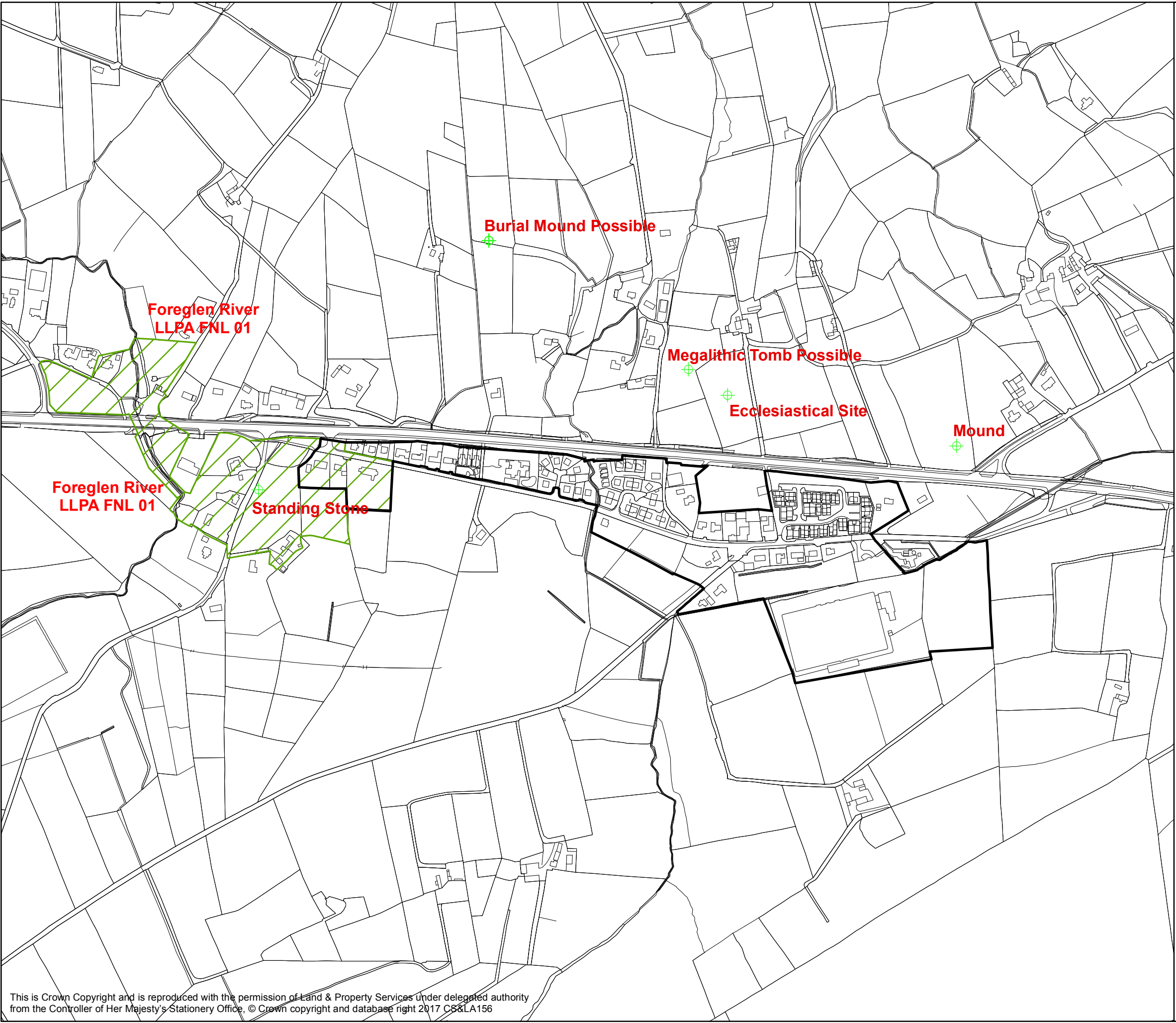
-  Settlement Development Limit
-  Local Landscape Policy Area
-  Archaeological Site & Monument (Unscheduled)

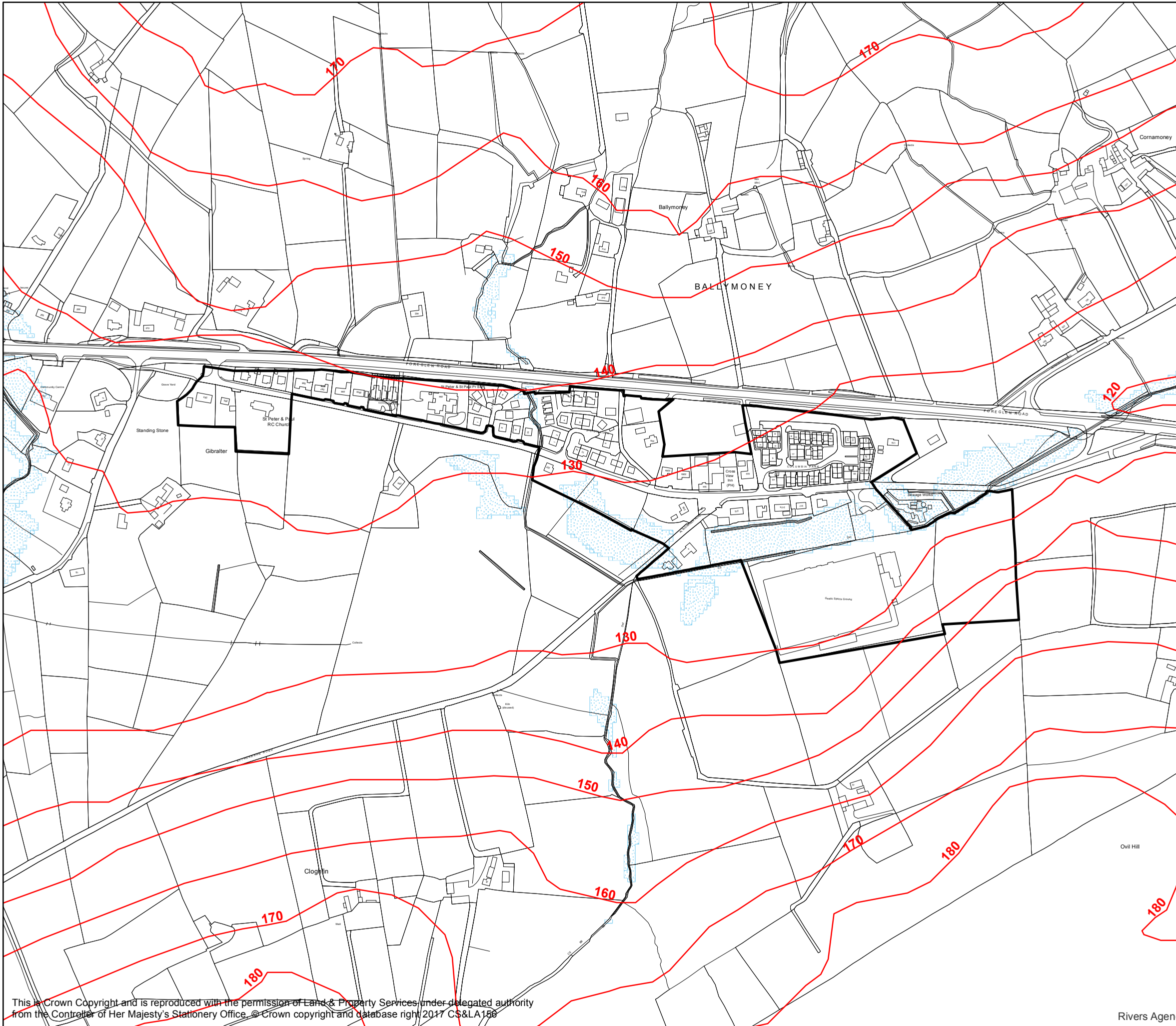


**Map No. 3
Foreglen
Built and Natural Environment**


-  Settlement Development Limit
-  Local Landscape Policy Area
-  Archaeological Site & Monument (Unscheduled)


0 100 200 Metres






Map No. 4 - Foreglen Flood and Contour Map


 Settlement Development Limit

 Contour


Fluvial


Present Day

 Q100 Flood Extent Detailed
(Maximum Flood Extent reached by detailed river flood model at Q100 return period)

 Q100 Flood Extent Strategic
(Extent for Strategic Modelling at Q100pd return period)


Future


 Q100CC Flood Extent Detailed
(Includes rivers/culverts that have been hydro-dynamically modelled. Illustrating the potential impacts of climate change)

 Q100CC Flood Extent Strategic
(Rivers (mostly outside significant flood risk areas) that have been modelled using strategic modelling methods. Illustrating the potential impacts of climate change)


Fluvial and Tidal


Present Day

 T200 Flood Extent Detailed
(Includes rivers/culverts/coastal areas that have been hydro-dynamically modelled.)


 T200 Flood Extent Strategic
(Includes rivers and coastal areas (mostly outside significant flood risk areas) that have been modelled using strategic modelling method)


Future

 T200CC Flood Extent Detailed
(Includes rivers/culverts/coastal areas that have been hydro-dynamically modelled. Illustrating the potential impact of climate change on flooding)

 T200CC Flood Extent Strategic
(Rivers/coastal areas (mostly outside significant flood risk areas) that have been modelled using strategic modelling methods. Illustrating the potential impact of climate change on flooding)

0100200 Metres





Rivers Agency

Map No. 5 - Foreglen
Fly Date: 22/04/2015

