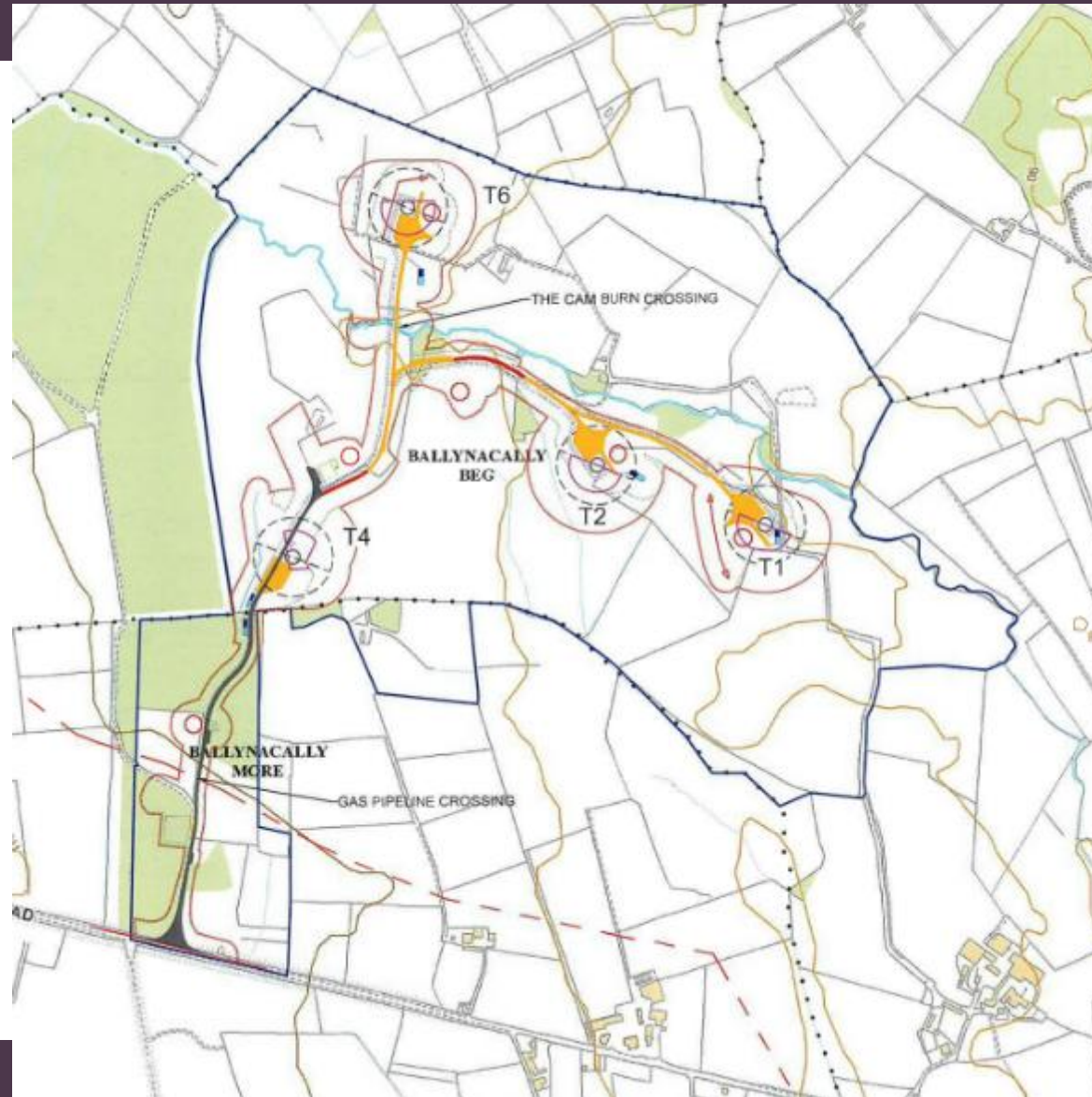




LA01/2022/1209/F

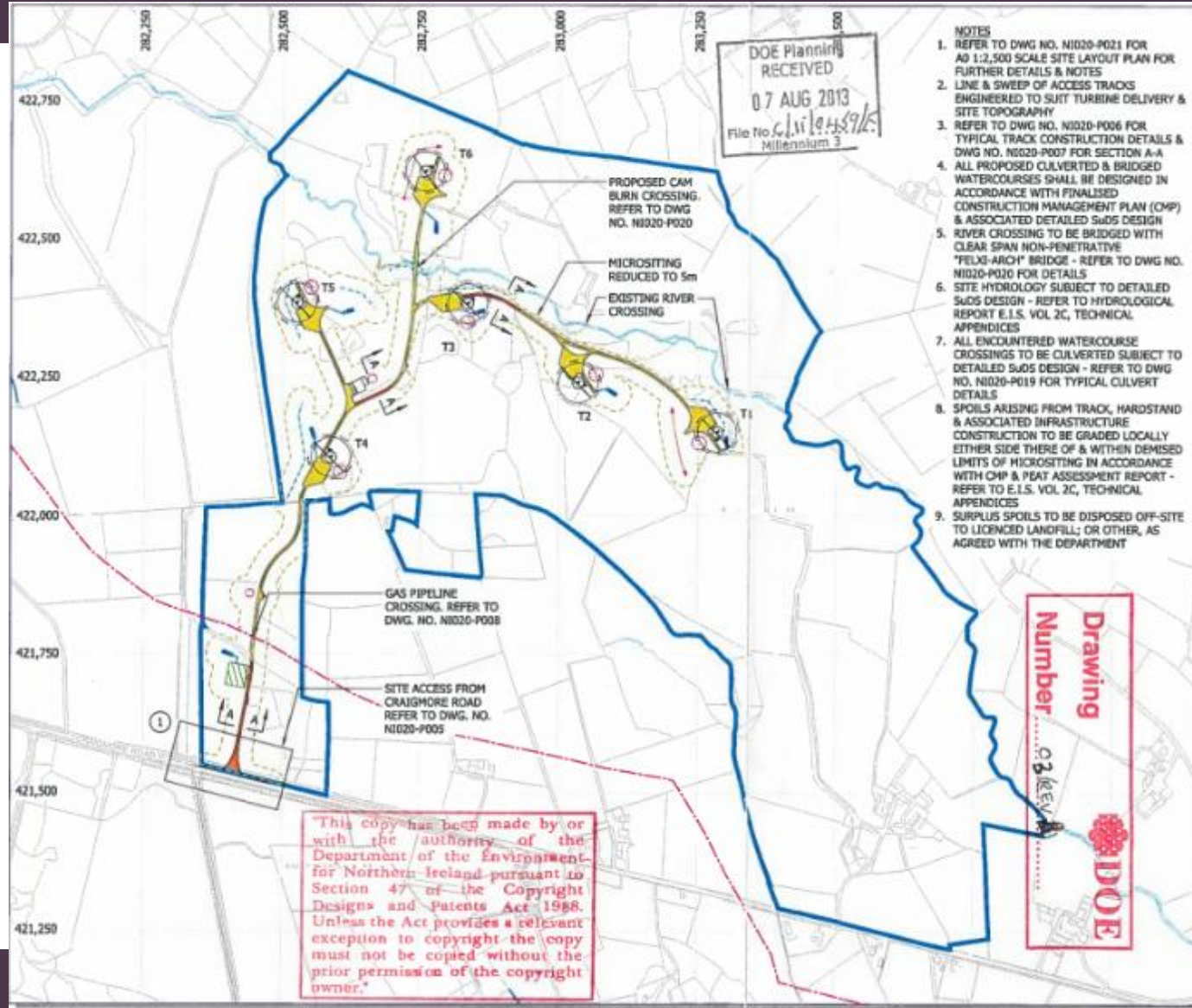
Proposed amendment to the consented Cam Burn Wind Farm (C/2011/0459/F) to include 1) a reduction from 6no. turbines to 4no. turbines 2) an increase in the maximum turbine tip height up to 150m 3) an increase in height of meteorological mast up 100m. No other amendments are proposed. (Further Environmental Information)

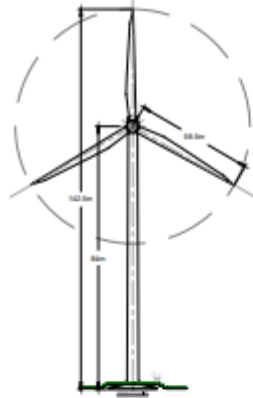
Land approximately 920m North West of 33 Craigmore Road, Coleraine





Layout approved
under
C/2011/0459/F

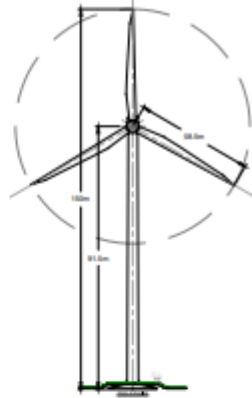




Option A - Vestas

Turbine Specifications:

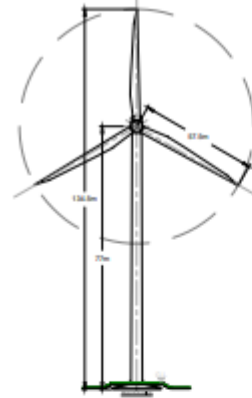
- WTG Type: V117
- WTG Capacity: 4.2MW
- Hub Height: 85m
- Rotor Length: 88.5m
- Tip Height: 102.5m



Option B - Vestas

Turbine Specifications:

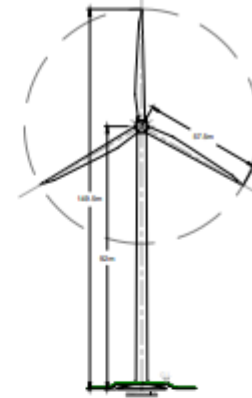
- WTG Type: V117
- WTG Capacity: 4.2MW
- Hub Height: 85.5m
- Rotor Length: 88.5m
- Tip Height: 105m



Option C - Enercon

Turbine Specifications:

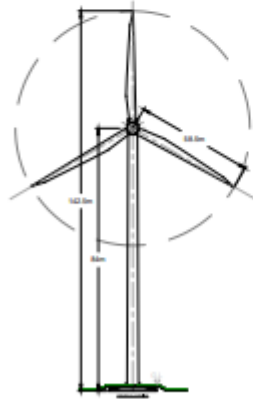
- WTG Type: E-115
- WTG Capacity: 4.2MW
- Hub Height: 77m
- Rotor Length: 87.5m
- Tip Height: 134.5m



Option D - Enercon

Turbine Specifications:

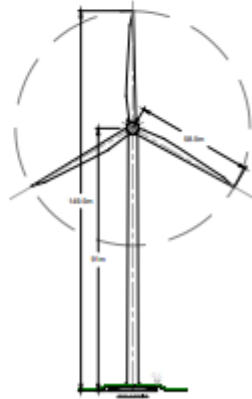
- WTG Type: E-115
- WTG Capacity: 4.2MW
- Hub Height: 82m
- Rotor Length: 87.5m
- Tip Height: 138.5m



Option E - Nordex Ancoria

Turbine Specifications:

- WTG Type: N117
- WTG Capacity: 3.6MW
- Hub Height: 85m
- Rotor Length: 88.5m
- Tip Height: 102.5m



Option F - Nordex Ancoria

Turbine Specifications:

- WTG Type: N117
- WTG Capacity: 3.6MW
- Hub Height: 87m
- Rotor Length: 88.5m
- Tip Height: 105.5m

Approved Dimensions
 Tip Height: Up to 135m
 Rotor Diameter: 115m/117m
 Hub Height Range: 77m/82m

| Amendment | Rev | Date | ID |
|------------|-------------------------------------|------------|----|
| Prop | 01 | 07/2022 | |
| Plan | 01 | 16/10/2022 | |
| Final | 01 | 03/01/2023 | |
| Project | Cam Burn Wind Farm, Co. Londonderry | | |
| Drawn by | CAN | | |
| Checked by | CAN | | |
| Title | NTS@P43 | | |

For Codes
 Potential Turbine Elevations

Land & Property Services Intellectual Property is protected by Green Copyright and is reproduced with the permission of Land & Property Services under Deputed Authority from the Controller of Her Majesty's Stationery Office. © Green Copyright and database right 2006 & 2022

Unit 1, Wallace Studios
 Wallace Avenue
 Lisburn, BT27 6AG
 Northern Ireland
 Tel: +44 (0) 28 26 555 444

VP6 Craigmore Road





Causeway
Coast & Glens
Borough Council

VP7 Ringsend Road





Causeway
Coast & Glens
Borough Council

VP12 Drumcroon Road



Photomontage



Causeway
Coast & Glens
Borough Council

VP13 Drumcroon Road



Photomontage



Causeway
Coast & Glens
Borough Council

VP19 Cashel Road Church





Causeway
Coast & Glens
Borough Council

VP20 Boleran Village





Causeway
Coast & Glens
Borough Council

VP28 Drumbane Road



Photomontage