



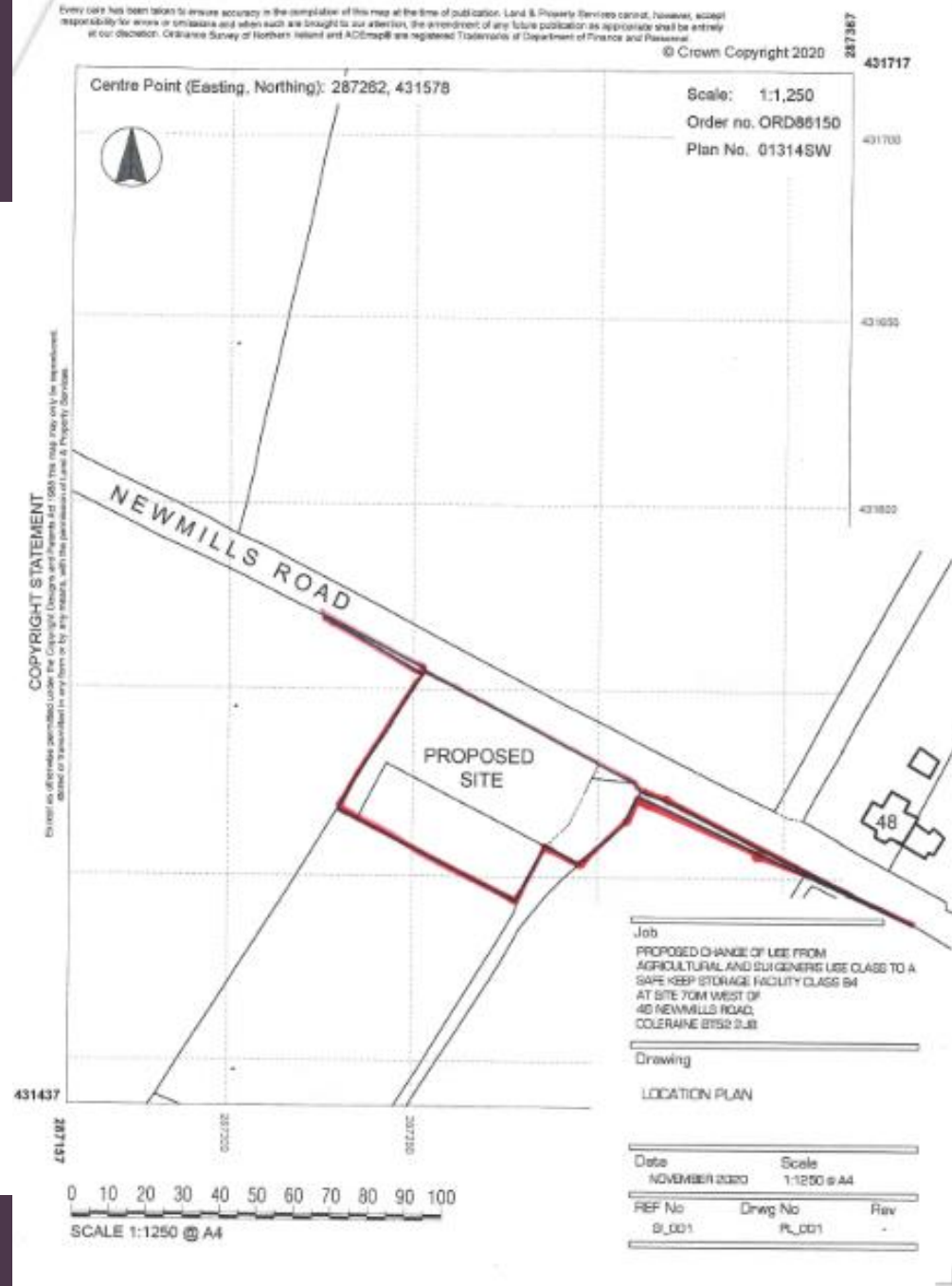
LA01/2024/0718/F


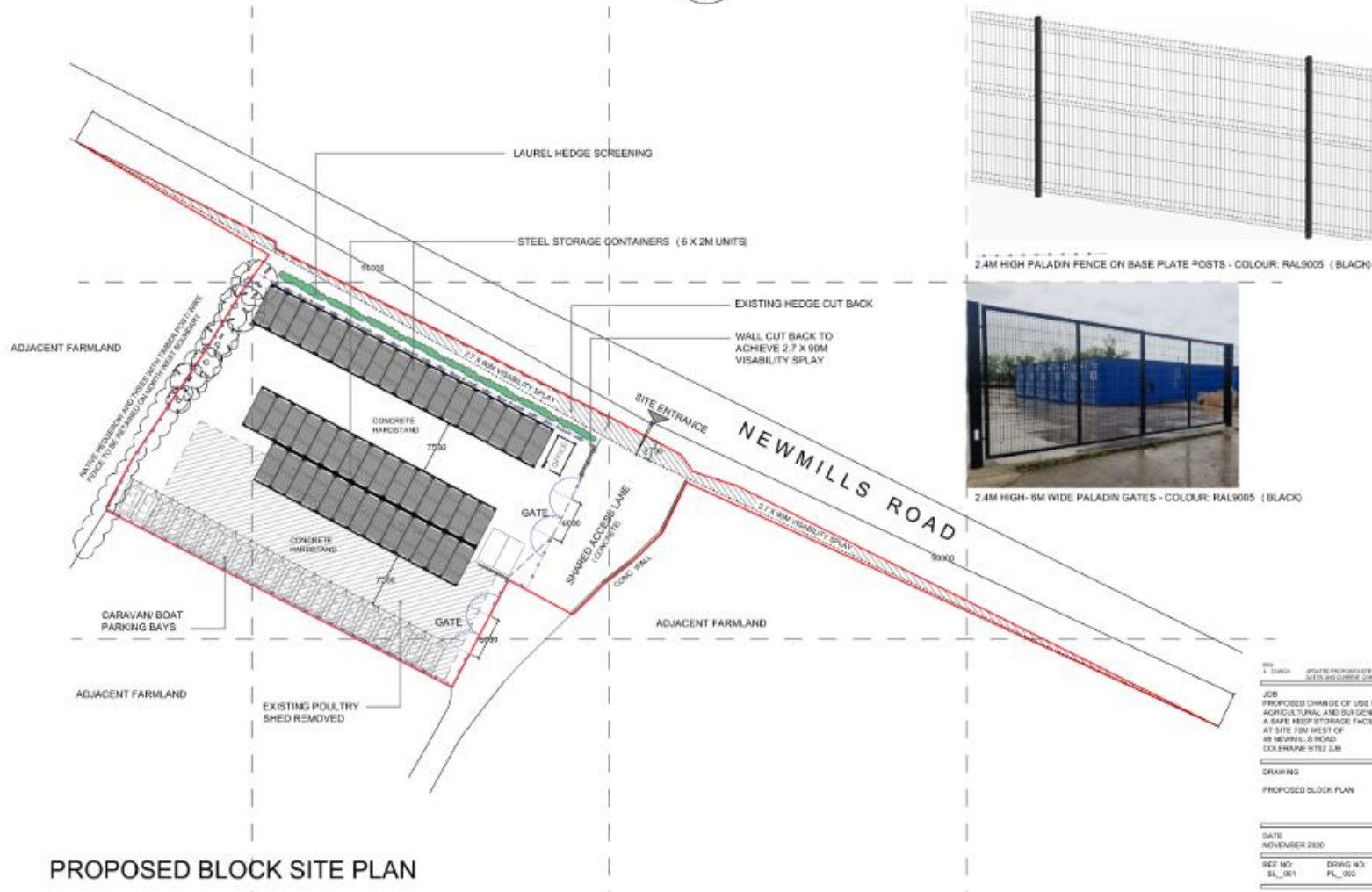

Retention of change of use and reuse of former poultry shed site to storage facility for touring caravans and boats, and self-storage; provision of site office, security fence/wall, modifications to entrance and proposed landscaping measures.

Lands 70m West of No. 47 Newmills Road, Coleraine



SITE LOCATION





2.4M HIGH PALADIN FENCE ON BASE PLATE POSTS - COLOUR: RAL9005 (BLACK)



2.4M HIGH-6M WIDE PALADIN GATES - COLOUR: RAL9005 (BLACK)

PROPOSED BLOCK SITE PLAN

REF NO:	SL_001	DRWG NO:	PL_005	REV:	A
DATE:	NOVEMBER 2020	SCALE:	1:500 @ A3		
<p>JOB: PROPOSED CHANGE OF USE FROM AGRICULTURAL AND SUB-GENERIC USE CLASS TO A SAFE KEEP STORAGE FACILITY CLASS-B4 AT SITE 70M WEST OF 68 NEWMILLS ROAD, COLERAINE, SITE 1/3</p> <p>DRAWING: PROPOSED BLOCK PLAN</p>					



Causeway
Coast & Glens
Borough Council

**EXTENSIVE MATURE NATURAL
SCREENING REMOVED**





Causeway
Coast & Glens
Borough Council

EXTENSIVE MATURE NATURAL SCREENING REMOVED.

