





Map No. 1 - Knocknacarry Settlement Context

 Settlement Development Limit

For Information Only


 Major Area of Existing Open Space


 Cycle Network (Existing)

Building Category

 Commercial

 Community Service

 Economic

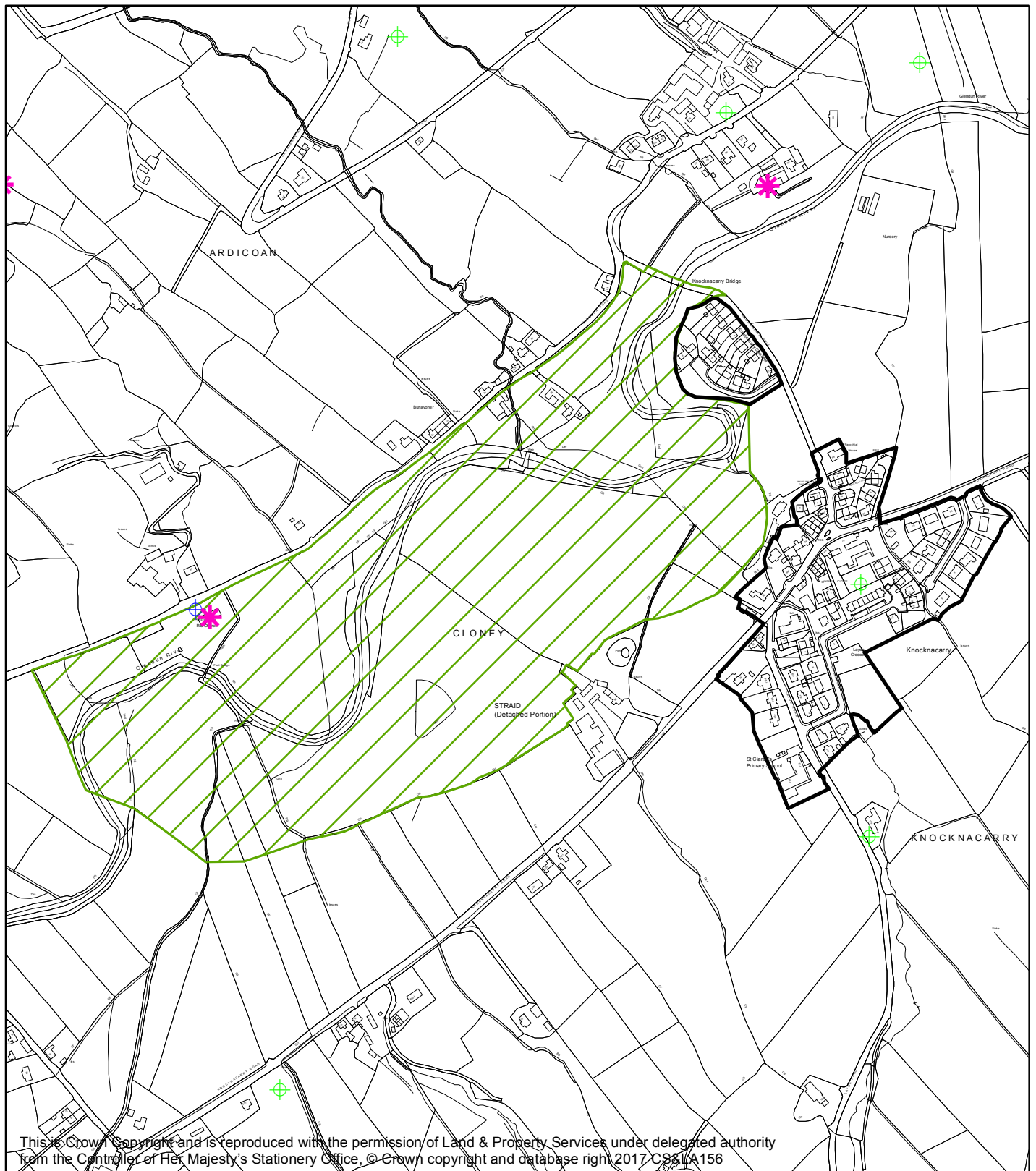
 Health and Education

 Play Park



The entire land based area of this map lies within the Antrim Coast and Glens Area of Outstanding Natural Beauty




0 50 100 Metres





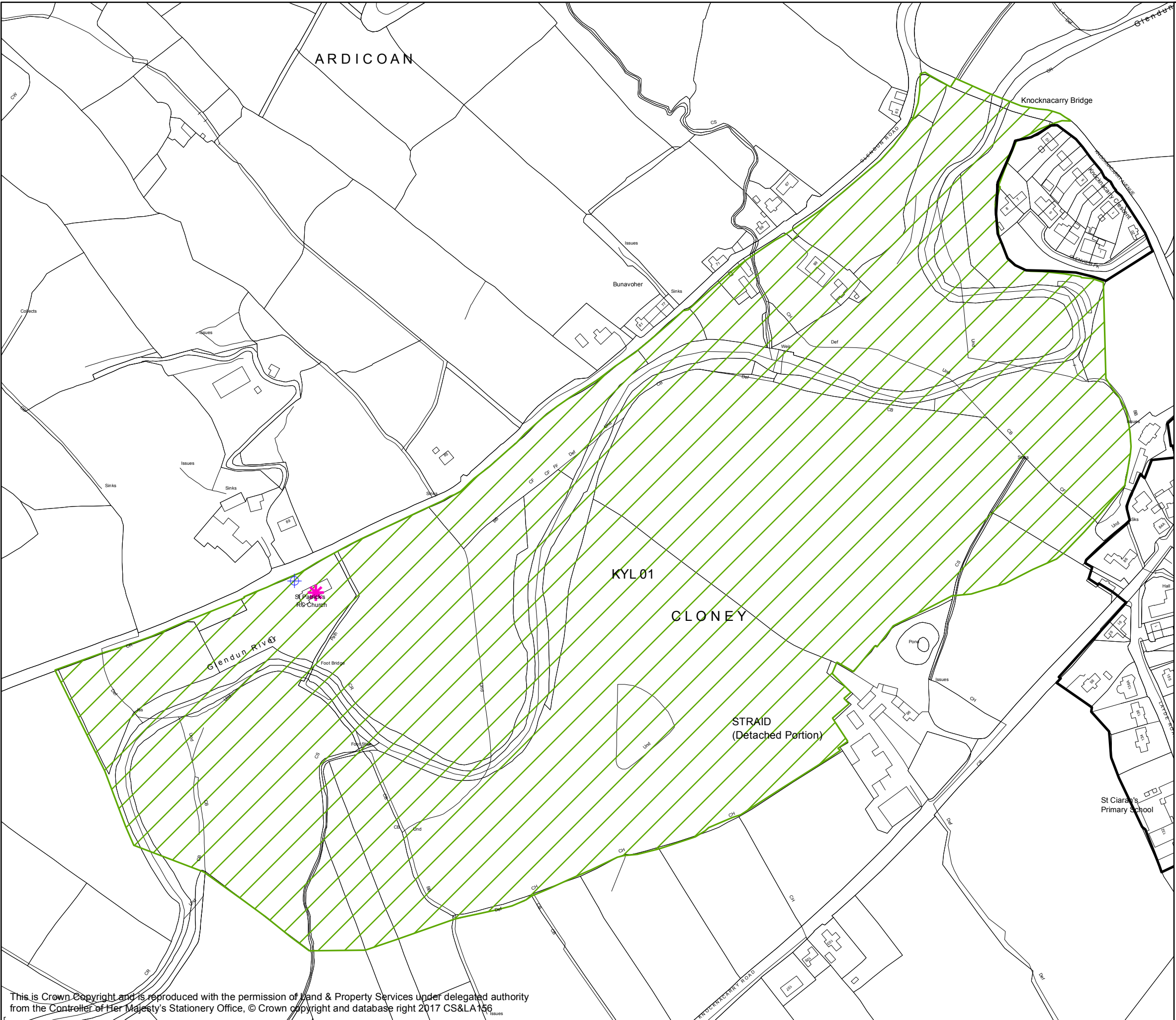
Map No. 2 - Knocknacarry Local Landscape Policy Area

-  Settlement Development Limit
-  Local Landscape Policy Area

-  Listed Building
-  Archaeological Site and Monument (Scheduled)
-  Archaeological Site & Monument (Unscheduled)

0 100 200 Metres





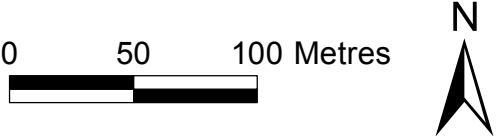
**Map No. 2a - KYL 01 Glendun River
Local Landscape Policy Area**

-  Settlement Development Limit
-  Local Landscape Policy Area
-  Scheduled Historic Monument Areas
-  Listed Building
-  Archaeological Site and Monument (Scheduled)




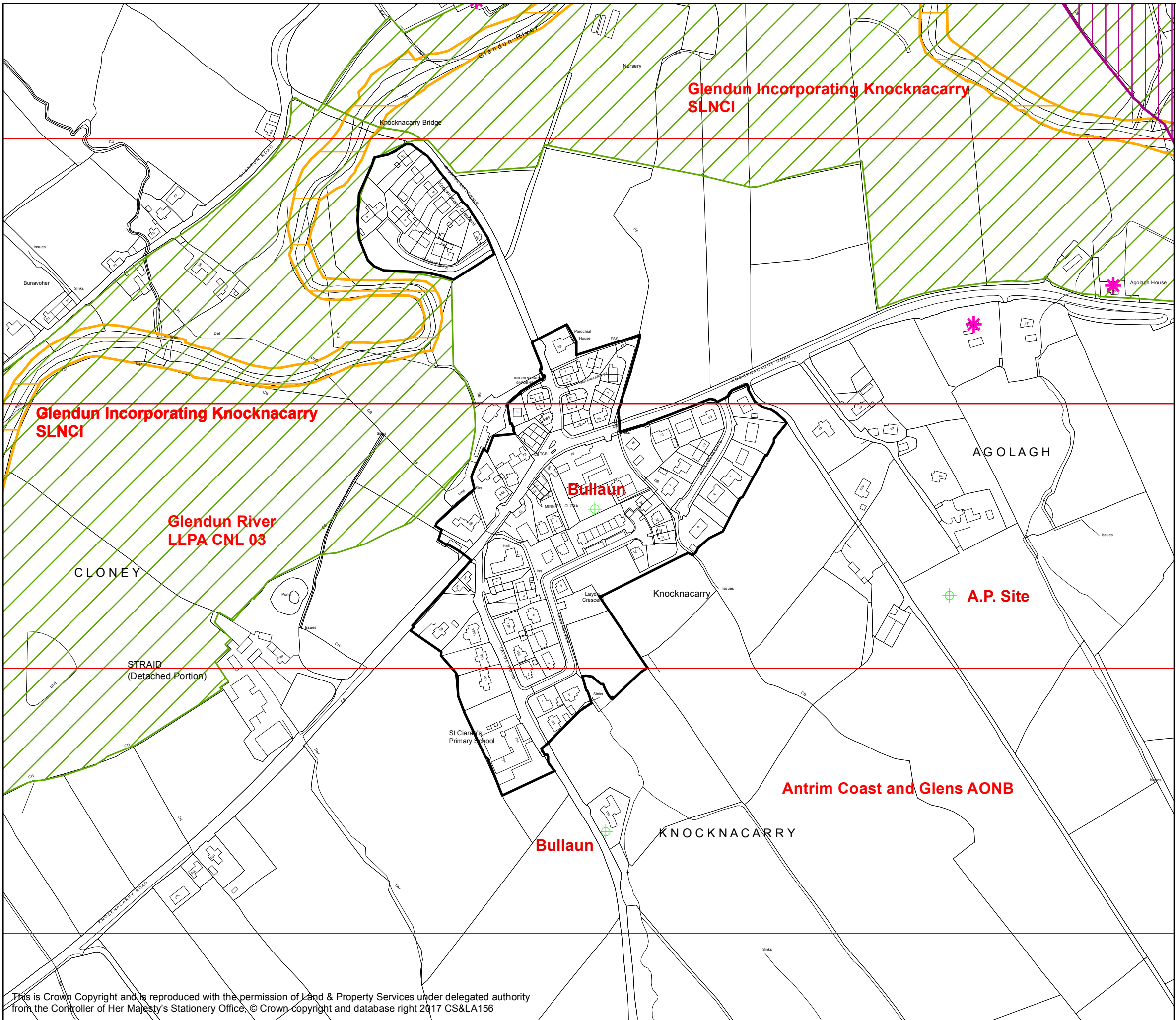
**Map No. 2a - KYL 01 Glendun River
Local Landscape Policy Area**

-  Settlement Development Limit
-  Local Landscape Policy Area
-  Scheduled Historic Monument Areas
-  Listed Building
-  Archaeological Site and Monument (Scheduled)



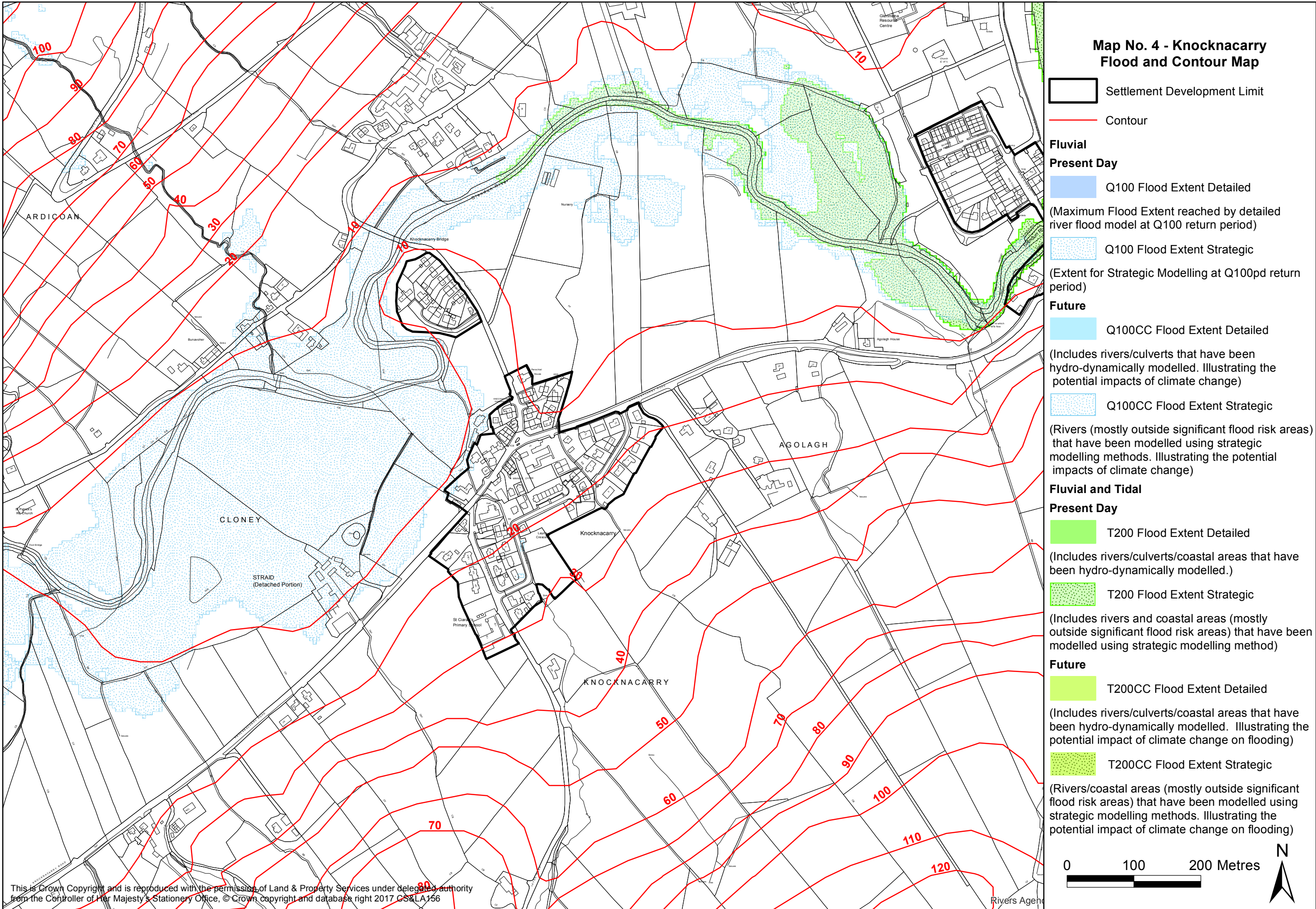
**Map No. 3
Knocknacarry
Built and Natural Environment**

-  Settlement Development Limit
-  Local Landscape Policy Area
-  Site of Local Nature Conservation Importance
-  Area of Outstanding Natural Beauty
-  Conservation Area
-  Listed Building
-  Archaeological Site & Monument (Unscheduled)



0 50 100 Metres





Map No. 5 - Knocknacarry
Fly Date: 19/04/2015

