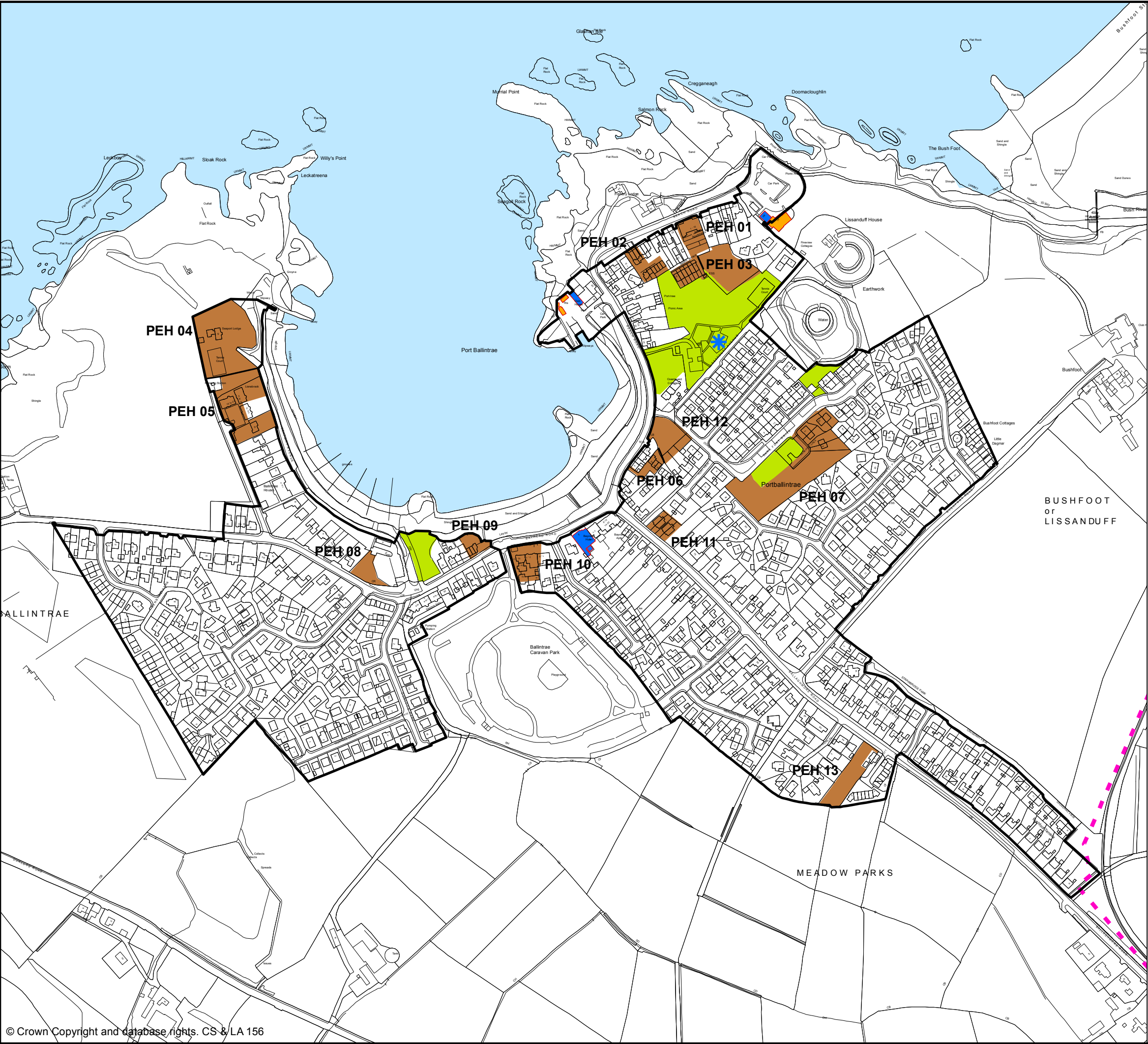


Map No. 1 - Portballintrae
Settlement Context








- Settlement Development Limit
- Land Zoned for Housing

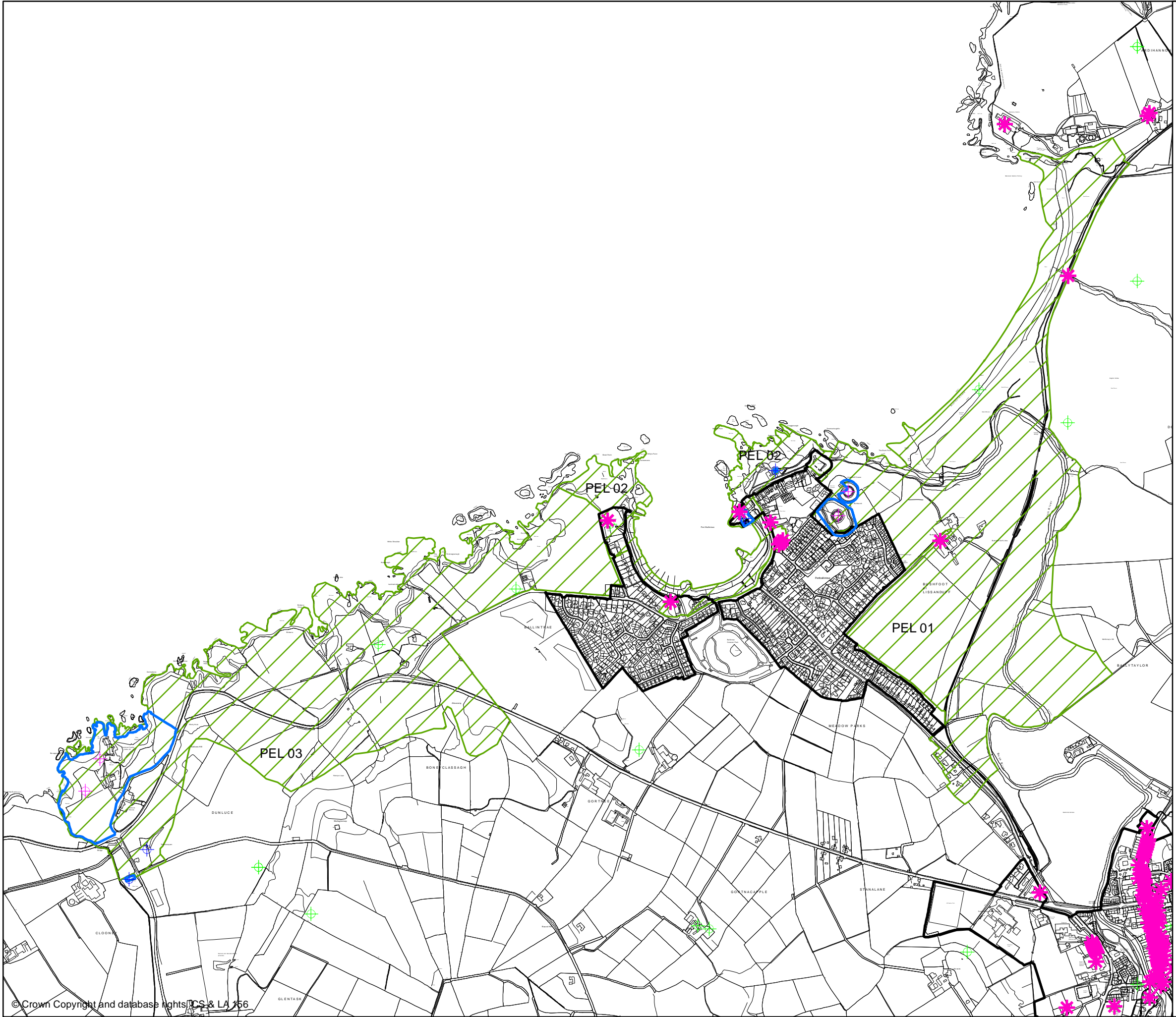
- For Information Only
- Major Area of Existing Open Space
 - Cycle Network (Existing)

- Building Category
- Commercial
 - Community Service
 - Economic
 - Health and Education
- Play Park



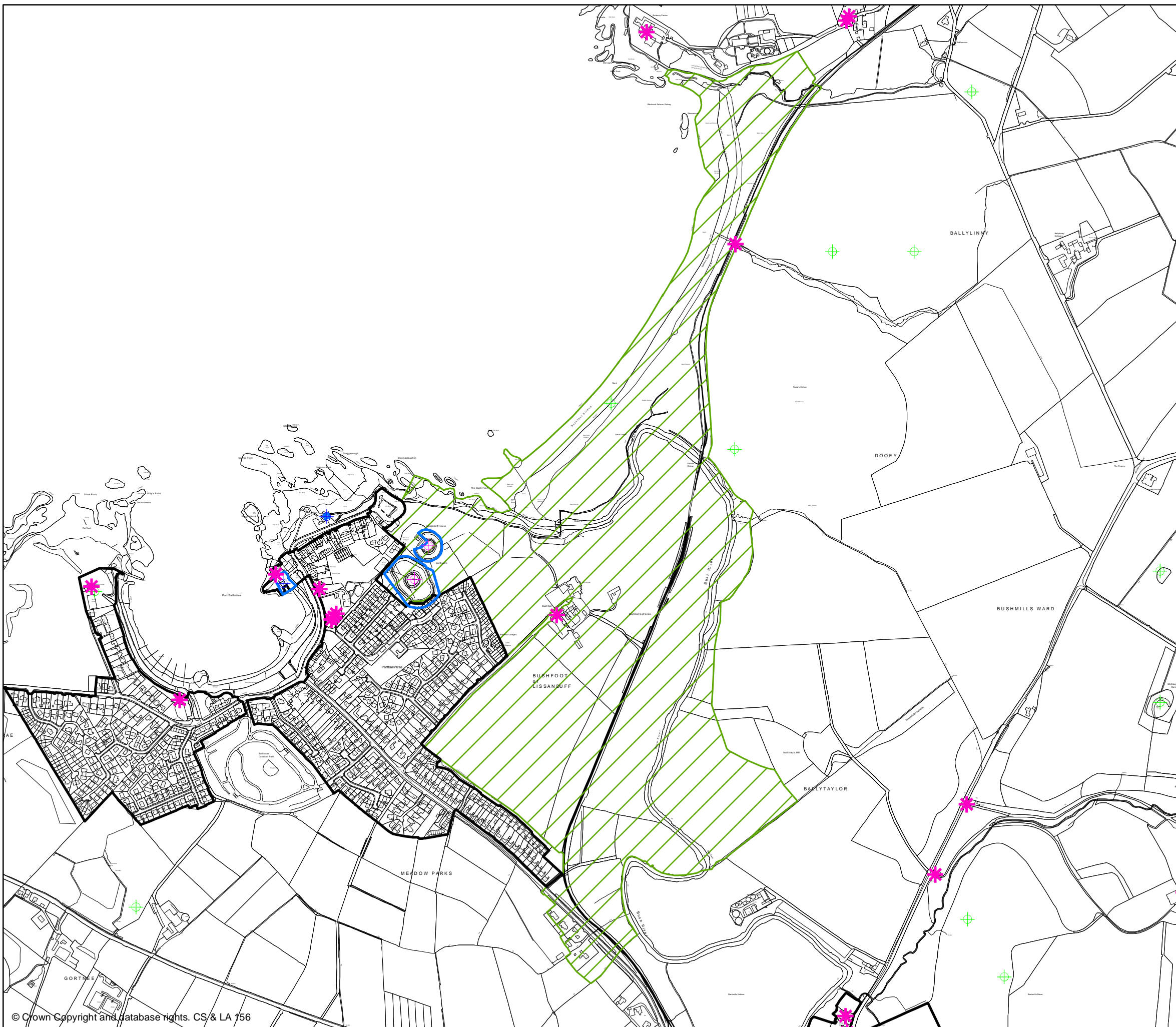
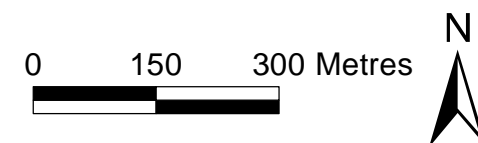
**Map No. 2 - Portballintrae
Local Landscape Policy Areas**

-  Settlement Development Limit
-  Local Landscape Policy Area
-  Scheduled Historic Monument Areas
-  Listed Building
-  Archaeological Site & Monument (State Care)
-  Archaeological Site & Monument (Scheduled)
-  Archaeological Site & Monument (Unscheduled)



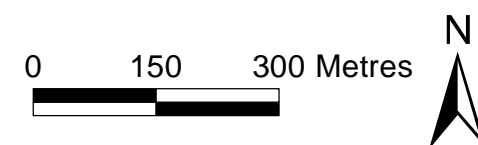
**Map No. 2a
 PEL 01 Bushfoot
 Local Landscape Policy Area**

-  Settlement Development Limit
-  Local Landscape Policy Area
-  Scheduled Historic Monument Areas
-  Listed Building
-  Archaeological Site & Monument (State Care)
-  Archaeological Site & Monument (Scheduled)
-  Archaeological Site & Monument (Unscheduled)



**Map No. 2a
 PEL 01 Bushfoot
 Local Landscape Policy Area**


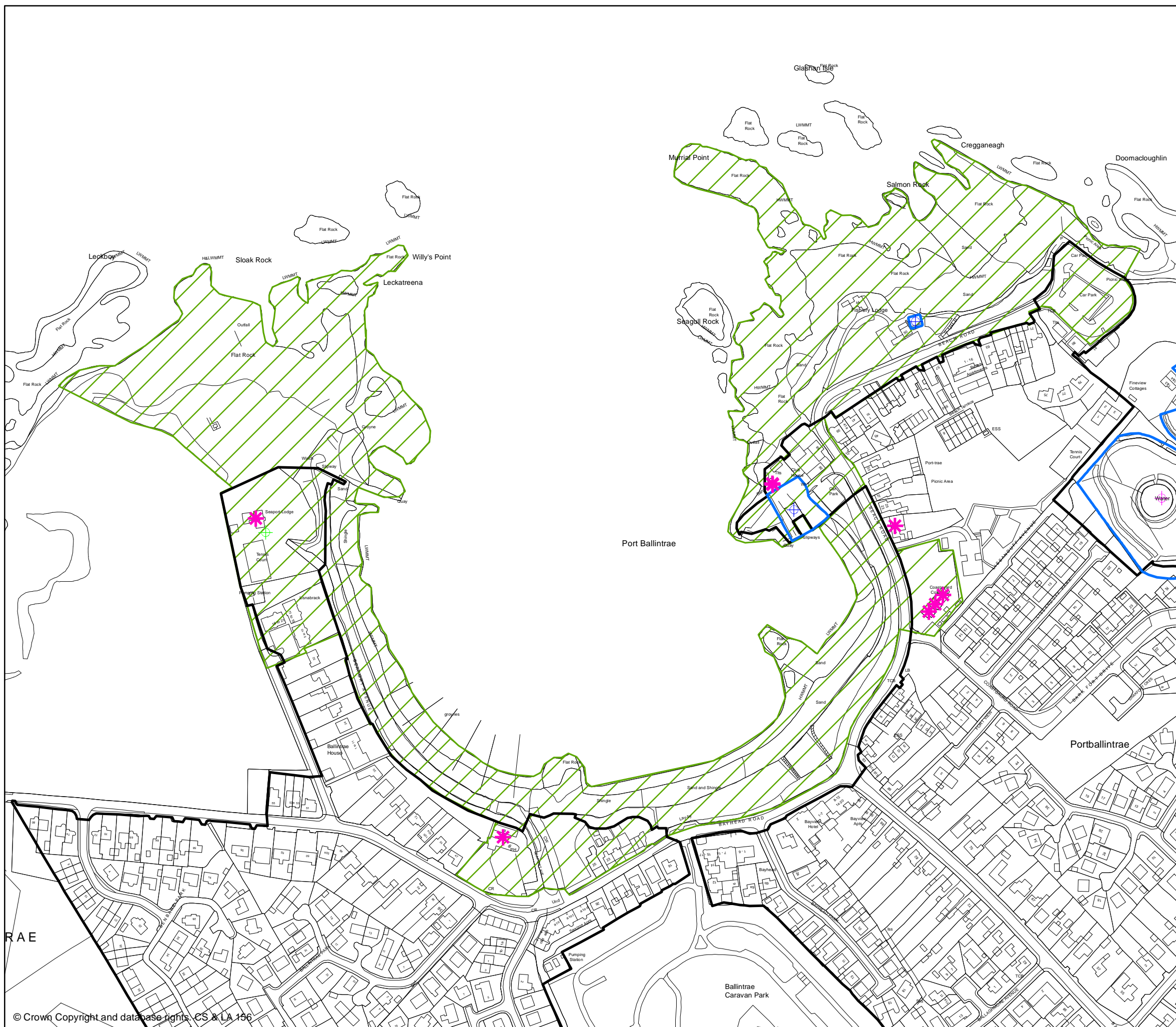
-  Settlement Development Limit
-  Local Landscape Policy Area
-  Scheduled Historic Monument Areas
-  Listed Building
-  Archaeological Site & Monument (State Care)
-  Archaeological Site & Monument (Scheduled)
-  Archaeological Site & Monument (Unscheduled)



**Map No. 2b
PEL 02 Bay
Local Landscape Policy Area**

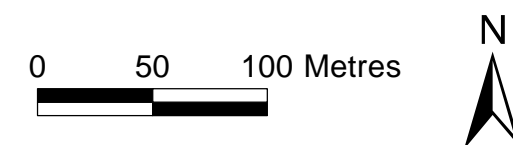
-  Settlement Development Limit
-  Local Landscape Policy Area
-  Scheduled Historic Monument Areas
-  Listed Building
-  Archaeological Site & Monument (State Care)
-  Archaeological Site & Monument (Scheduled)
-  Archaeological Site & Monument (Unscheduled)

0 50 100 Metres

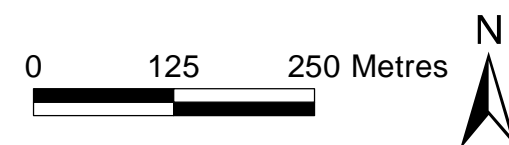
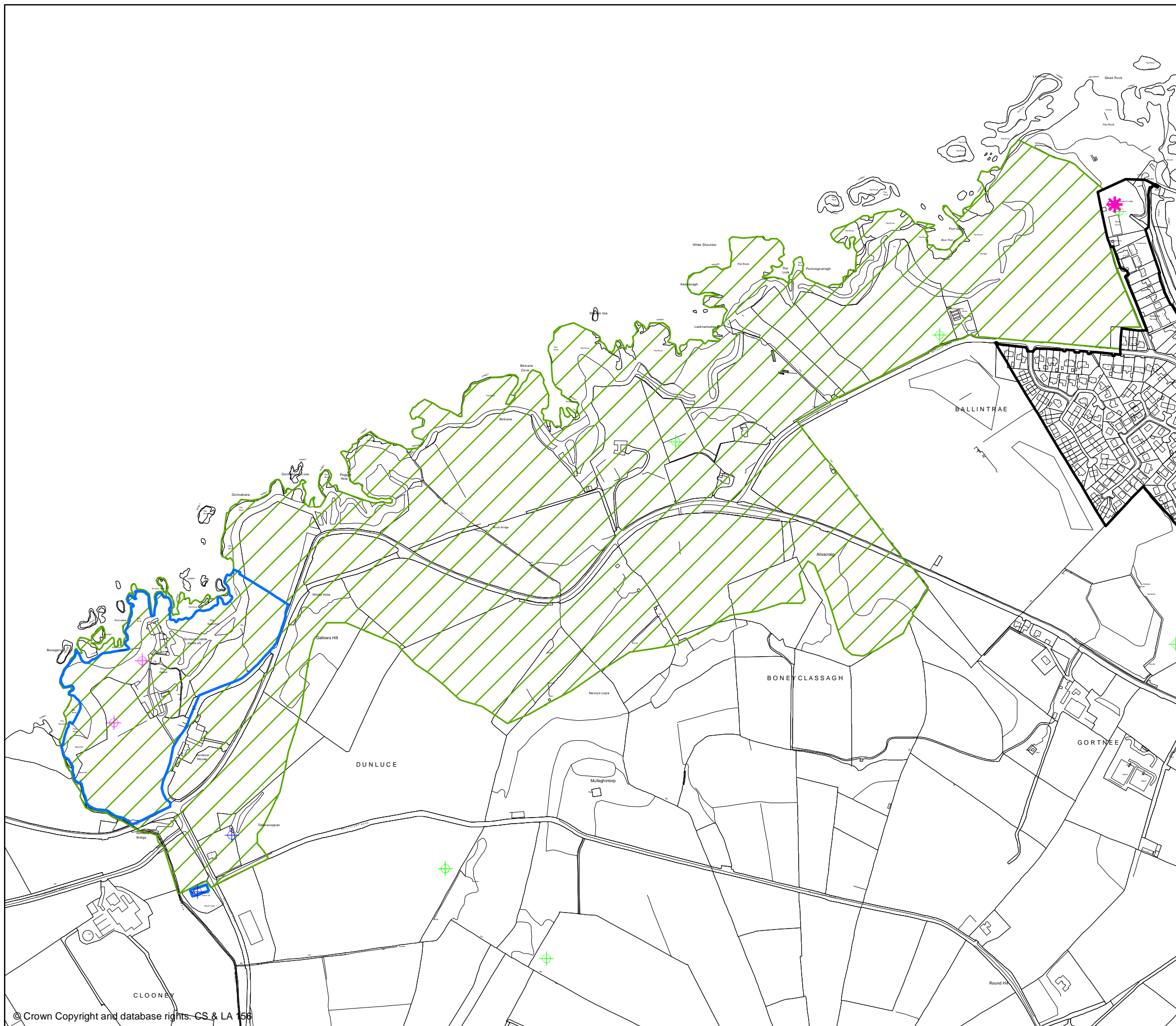
**Map No. 2b
 PEL 02 Bay
 Local Landscape Policy Area**

-  Settlement Development Limit
-  Local Landscape Policy Area
-  Scheduled Historic Monument Areas
-  Listed Building
-  Archaeological Site & Monument (State Care)
-  Archaeological Site & Monument (Scheduled)
-  Archaeological Site & Monument (Unscheduled)



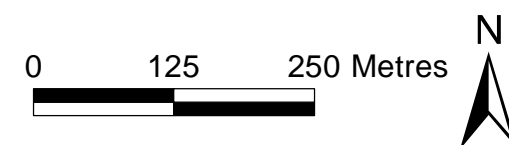
**Map No. 2c
 PEL 03 Dunluce
 Local Landscape Policy Area**

-  Settlement Development Limit
-  Local Landscape Policy Area
-  Scheduled Historic Monument Areas
-  Listed Building
-  Archaeological Site & Monument (State Care)
-  Archaeological Site & Monument (Scheduled)
-  Archaeological Site & Monument (Unscheduled)

















Map No. 2c
PEL 03 Dunluce
Local Landscape Policy Area

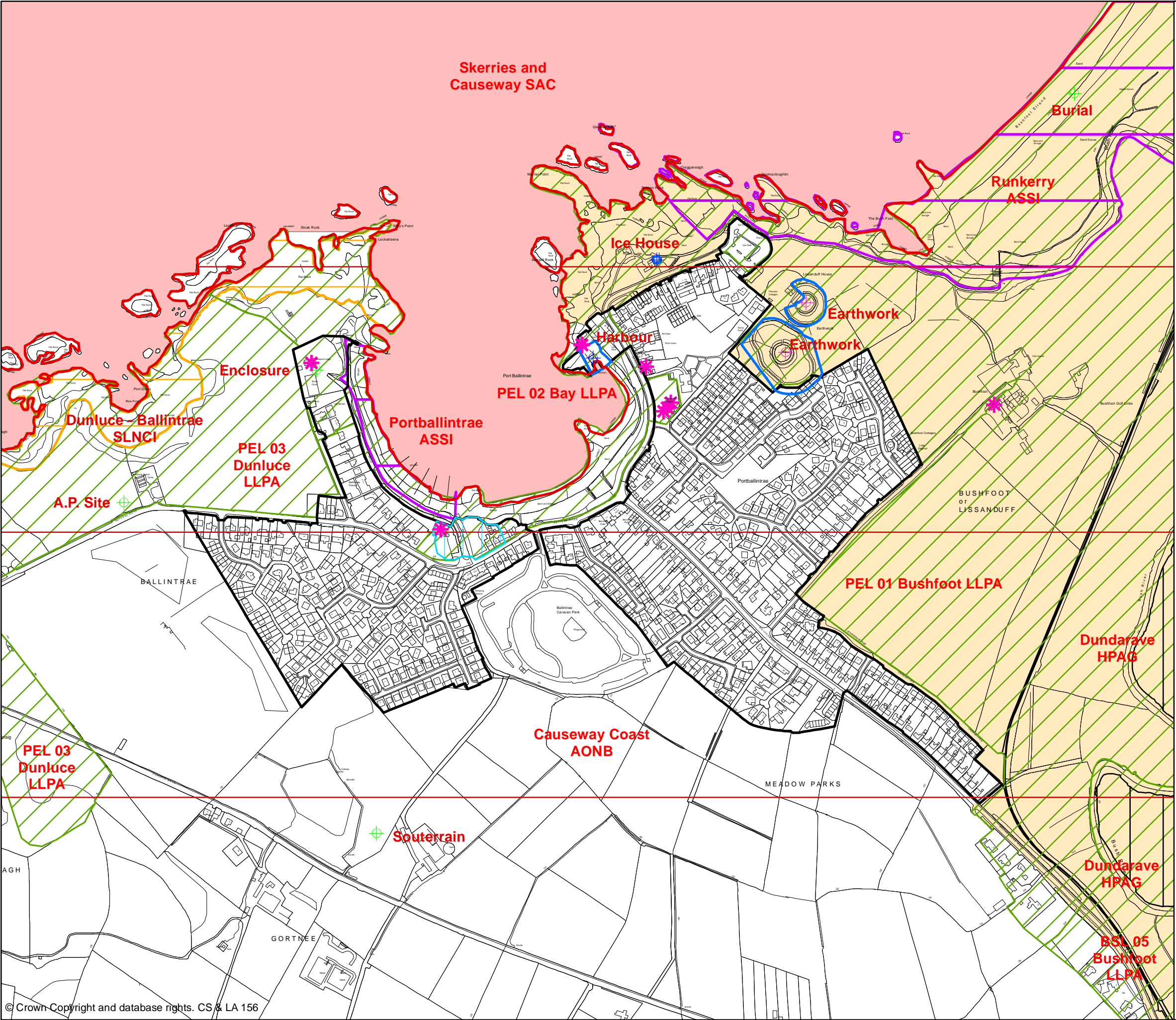
-  Settlement Development Limit
-  Local Landscape Policy Area
-  Scheduled Historic Monument Areas
-  Listed Building
-  Archaeological Site & Monument (State Care)
-  Archaeological Site & Monument (Scheduled)
-  Archaeological Site & Monument (Unscheduled)

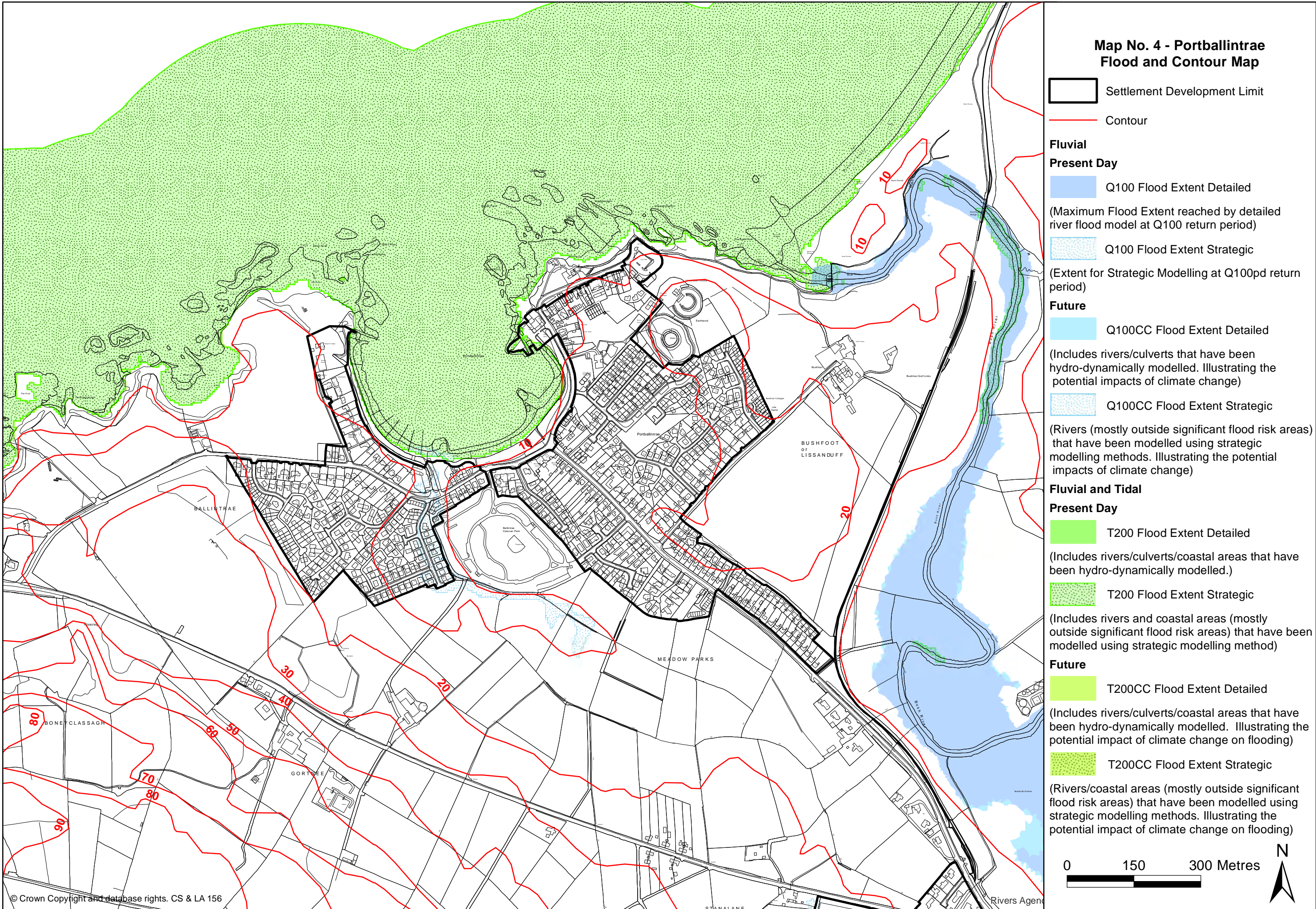


Map No. 3
Portballintrae
Built and Natural Environment

-  Settlement Development Limit
-  Local Landscape Policy Area
-  Historic Park, Garden & Demesne
-  Special Area of Conservation
-  Area of Special Scientific Interest
-  Site of Local Nature Conservation Importance
-  Area of Outstanding Natural Beauty
-  Scheduled Historic Monument Areas
-  Area of Townscape Character
-  Distinctive Landscape Setting of the Giant's Causeway and Causeway Coast World Heritage Site
-  Listed Building
-  Archaeological Site & Monument (State Care)
-  Archaeological Site & Monument (Scheduled)
-  Archaeological Site & Monument (Unscheduled)

0 125 250 Metres





Map No. 5 - Portballintrae
Fly Date: 09/04/2015

