










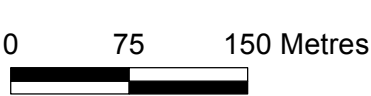
This is Crown Copyright and is reproduced with the permission of Land & Property Services under delegated authority from the Controller of Her Majesty's Stationery Office, © Crown copyright and database right 2017 CS&LA156

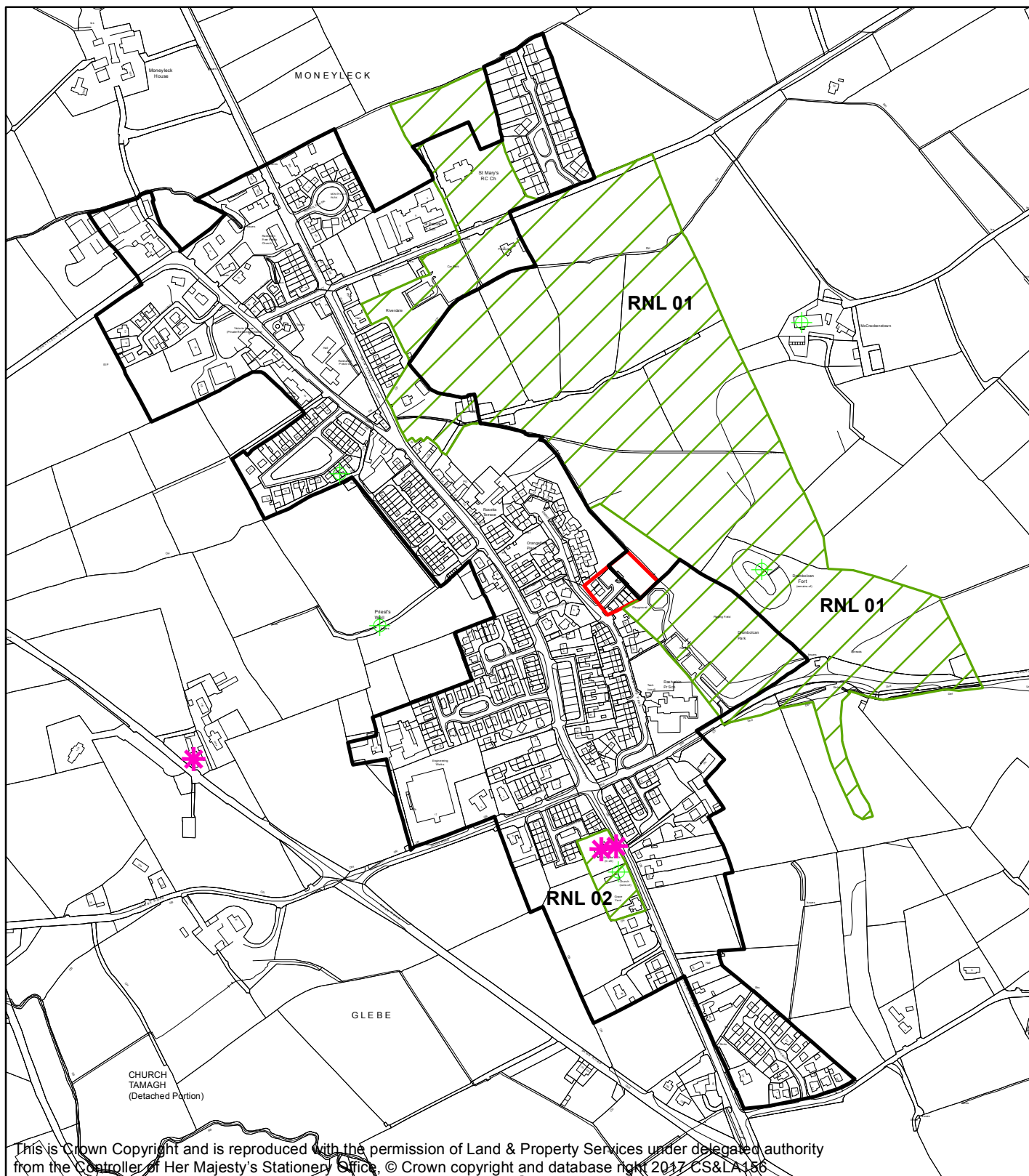
Map No. 1 - Rasharkin Settlement Context

-  Settlement Development Limit
-  Land Zoned for Housing
- For Information Only
-  Major Area of Existing Open Space


- Building Category
-  Commercial
 -  Community Service
 -  Economic
 -  Health and Education

-  Play Park
-  MUGA






Map No. 2 - Rasharkin Local Landscape Policy Areas

 Settlement Development Limit

 Local Landscape Policy Area

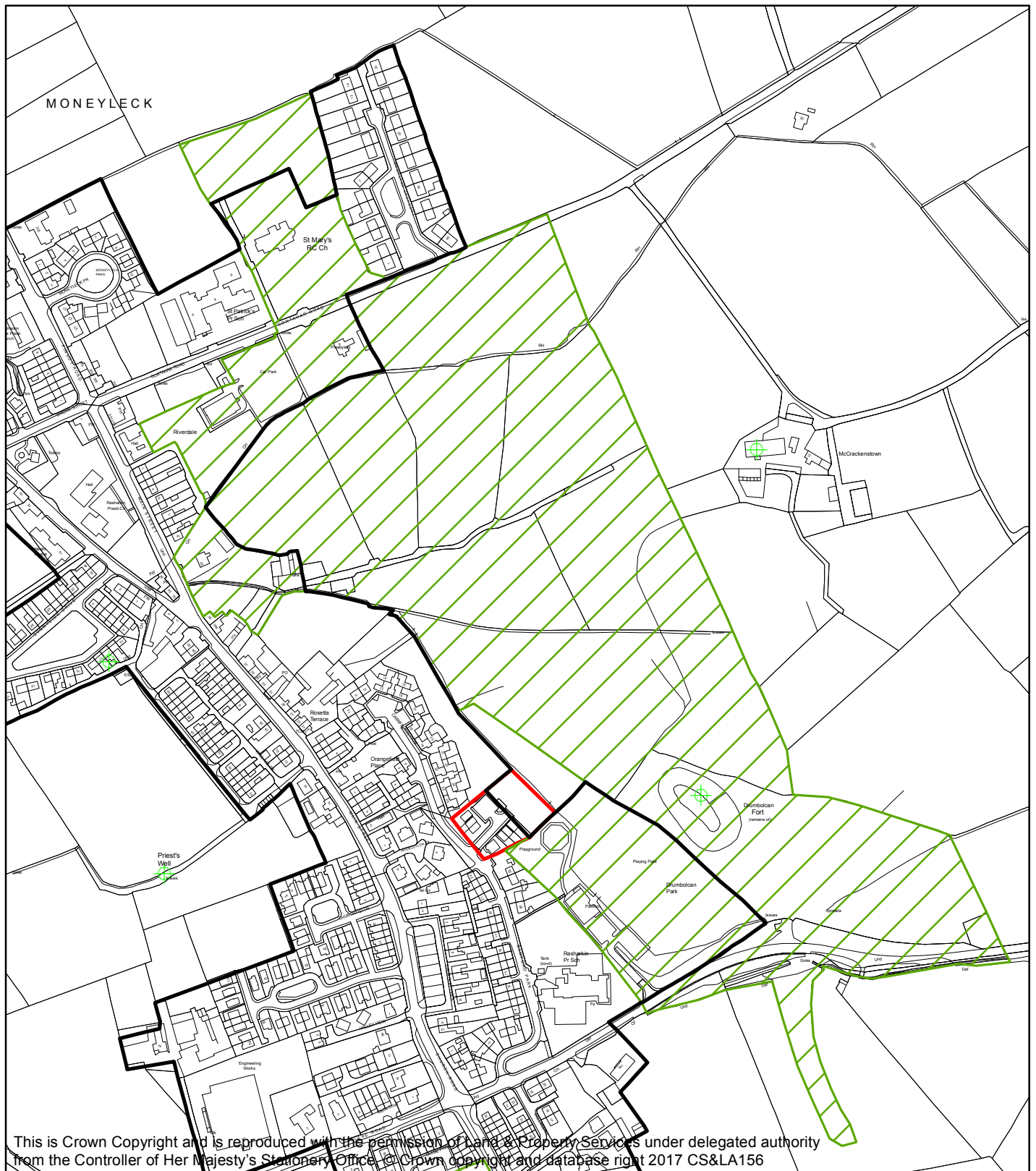
 Tree Preservation Order

 Listed Building


 Archaeological Site & Monument (Unscheduled)


0 50 100 Metres





Map No. 2a - RNL 01 Drumbolcan Local Landscape Policy Area

-  Settlement Development Limit
-  Local Landscape Policy Area
-  Tree Preservation Order


 Archaeological Site & Monument (Unscheduled)






This is Crown Copyright and is reproduced with the permission of Land & Property Services under delegated authority from the Controller of Her Majesty's Stationery Office. © Crown copyright and database right 2017 CS&LA156

Map No. 2a - RNL 01 Drumbolcan Local Landscape Policy Area

 Settlement Development Limit

 Local Landscape Policy Area

 Tree Preservation Order


 Archaeological Site & Monument
(Unscheduled)


0 50 100 Metres






Map No. 2b - RNL 02 Glebe Local Landscape Policy Area

 Settlement Development Limit

 Local Landscape Policy Area

 Listed Building


 Archaeological Site & Monument (Unscheduled)

0 50 100 Metres








Map No. 2b - RNL 02 Glebe Local Landscape Policy Area

 Settlement Development Limit

 Local Landscape Policy Area







 Listed Building

 Archaeological Site & Monument (Unscheduled)

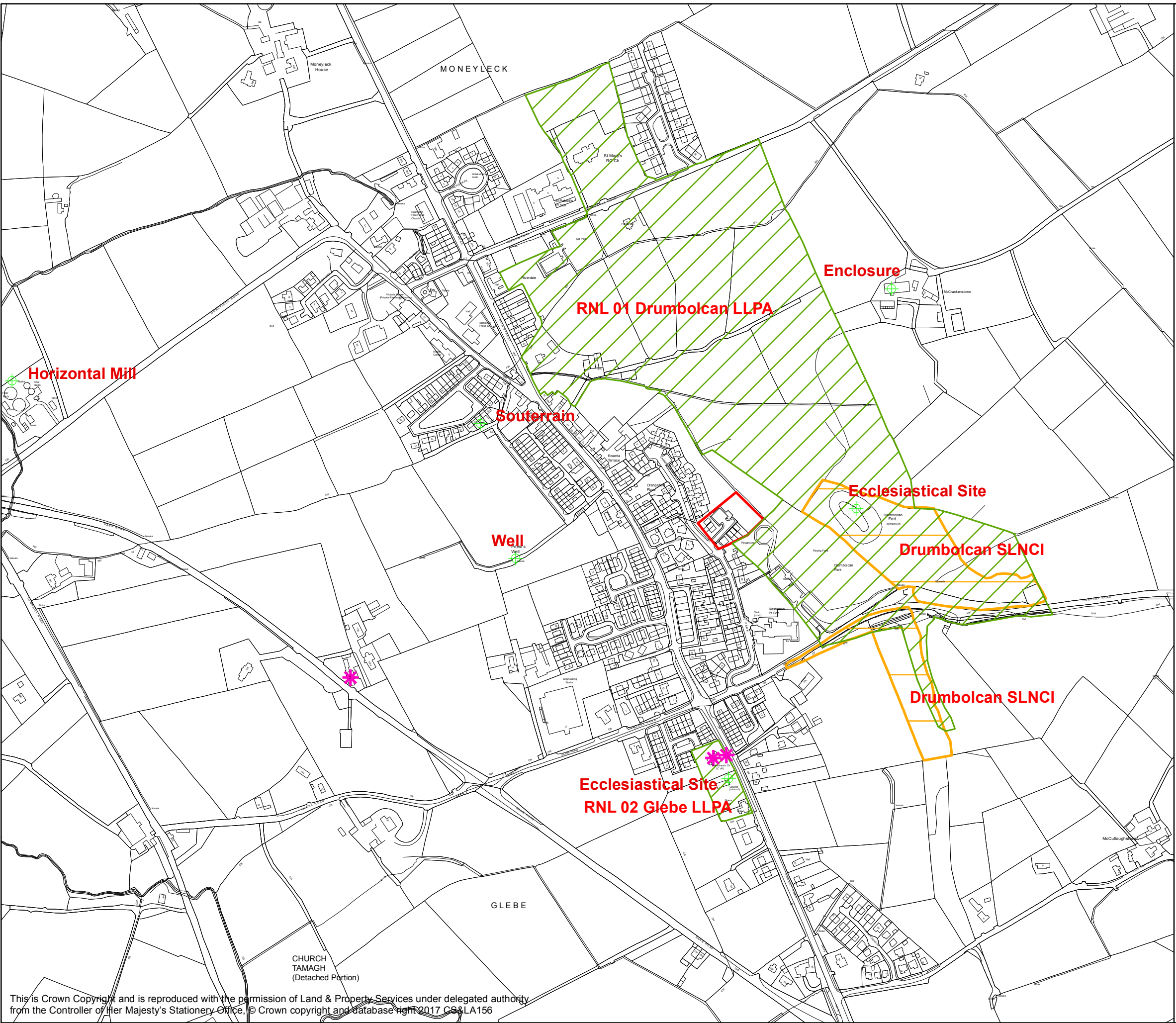
0 50 100 Metres

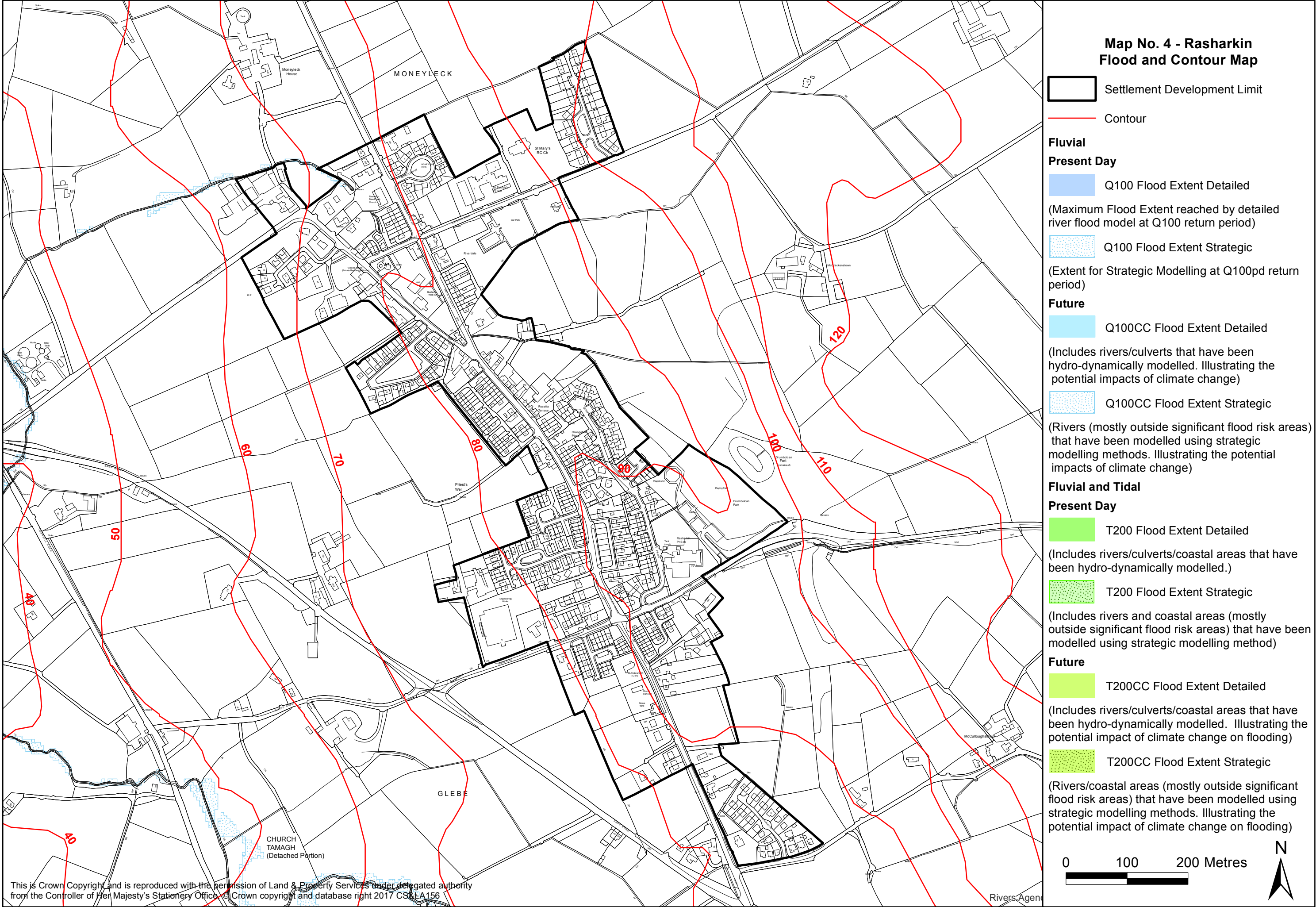



**Map No. 3
Rasharkin
Built and Natural Environment**



-  Settlement Development Limit
-  Local Landscape Policy Area
-  Site of Local Nature Conservation Importance
-  Tree Preservation Order
-  Listed Building
-  Archaeological Site & Monument (Unscheduled)

0 100 200 Metres









**Map No. 4 - Rasharkin
Flood and Contour Map**



-  Settlement Development Limit
-  Contour



**Fluvial
Present Day**

-  Q100 Flood Extent Detailed
(Maximum Flood Extent reached by detailed river flood model at Q100 return period)
-  Q100 Flood Extent Strategic
(Extent for Strategic Modelling at Q100pd return period)

- Future**
-  Q100CC Flood Extent Detailed
(Includes rivers/culverts that have been hydro-dynamically modelled. Illustrating the potential impacts of climate change)
 -  Q100CC Flood Extent Strategic
(Rivers (mostly outside significant flood risk areas) that have been modelled using strategic modelling methods. Illustrating the potential impacts of climate change)

**Fluvial and Tidal
Present Day**

-  T200 Flood Extent Detailed
(Includes rivers/culverts/coastal areas that have been hydro-dynamically modelled.)
-  T200 Flood Extent Strategic
(Includes rivers and coastal areas (mostly outside significant flood risk areas) that have been modelled using strategic modelling method)

- Future**
-  T200CC Flood Extent Detailed
(Includes rivers/culverts/coastal areas that have been hydro-dynamically modelled. Illustrating the potential impact of climate change on flooding)
 -  T200CC Flood Extent Strategic
(Rivers/coastal areas (mostly outside significant flood risk areas) that have been modelled using strategic modelling methods. Illustrating the potential impact of climate change on flooding)

0 100 200 Metres



Map No. 5 - Rasharkin
Fly Date: 14/05/2016



This is Crown Copyright and is reproduced with the permission of Land & Property Services under delegated authority from the Controller of Her Majesty's Stationery Office, © Crown copyright and database right 2017 CS&LA156

© Ordnance Survey of Northern Ireland