



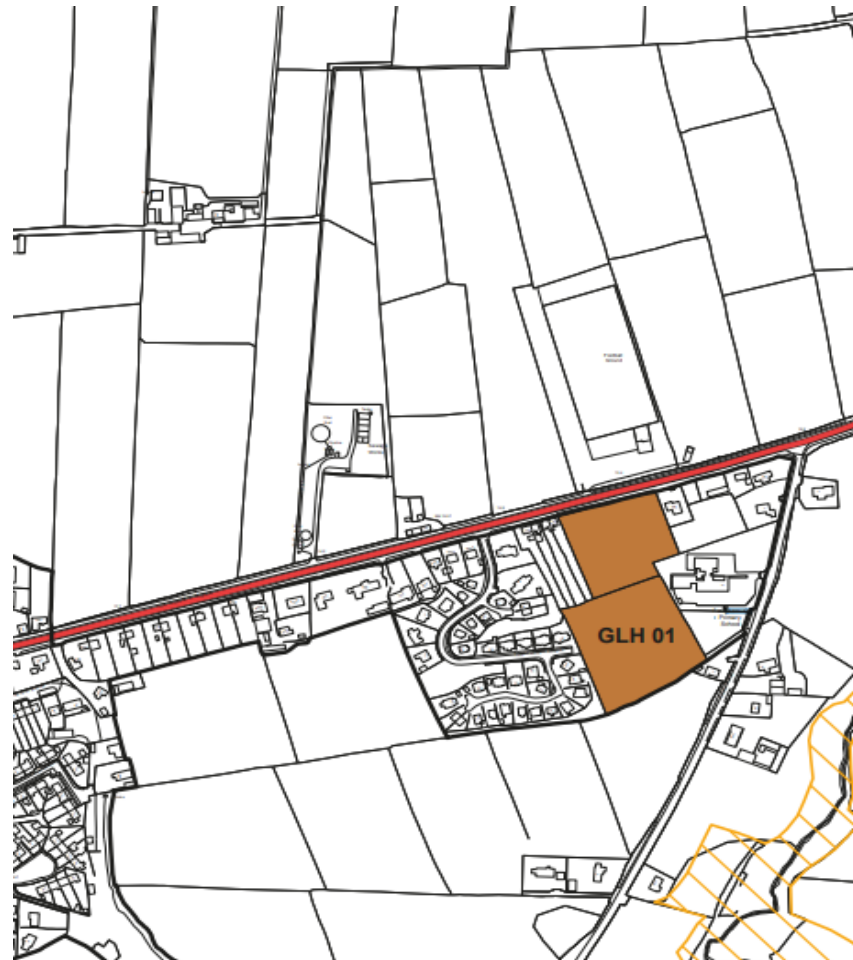
# LA01/2017/1028/F

Full application for a Proposed housing development - Comprising of 28 No. Dwellings, a mixture of detached and semi-detached dwellings, (27 No. Dwellings at two storey, 1 No. Dwelling single storey) with detached domestic garages (Scheme includes 5 No. Social dwellings) at Clooney Road, Greysteel













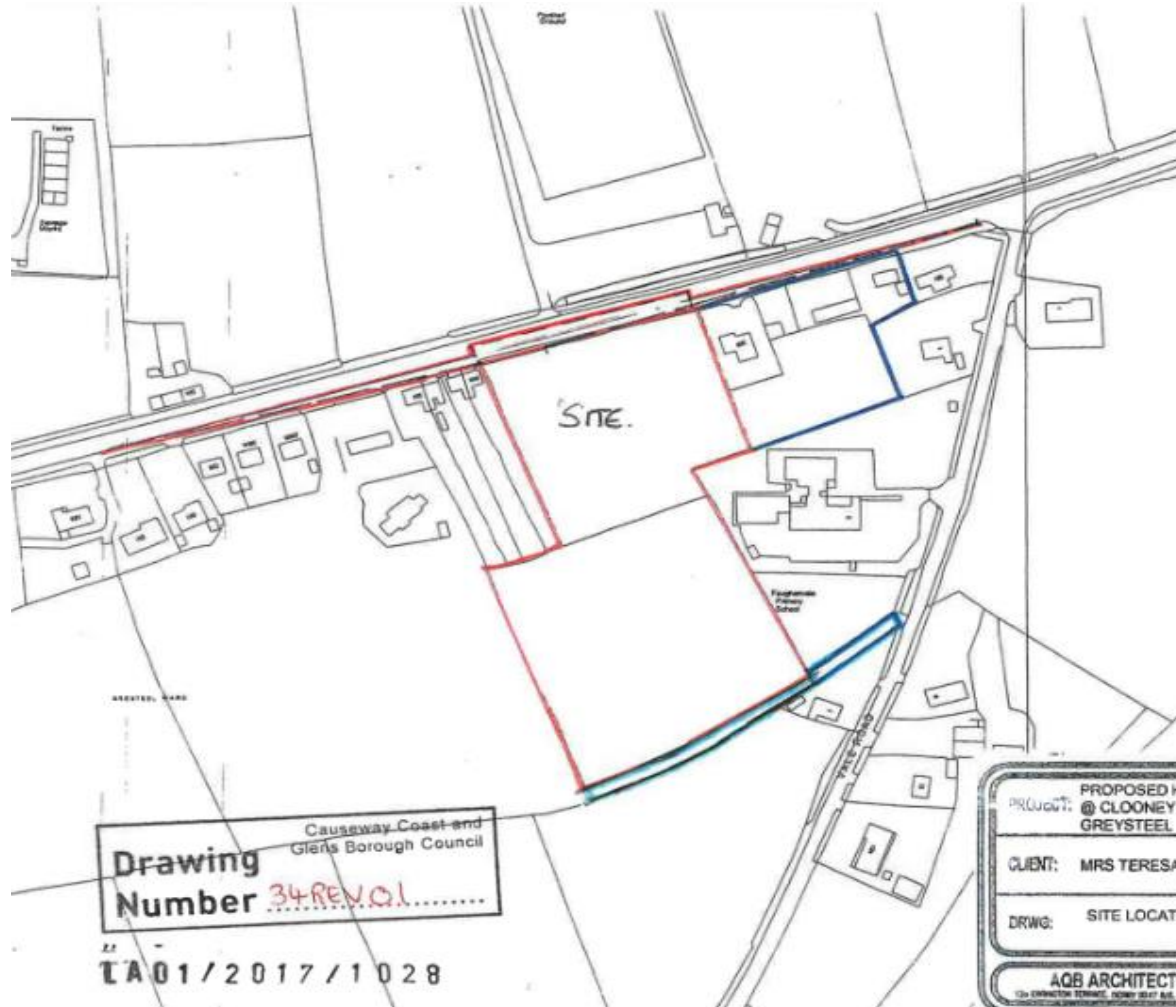
Causeway  
Coast & Glens  
Borough Council





Northern Area Plan 2016  
Map No. 4/09 - Greysteel

-  Settlement Development Limit
-  Land Zoned for Housing
-  Land Zoned for Open Space
-  Existing Community Use
-  Local Landscape Policy Area (See Map No. 4)
-  Site of Local Nature Conservation Importance (See Map No. 4)
- For Information Only
-  Existing Area of Economic Development
-  Major Area of Existing Open Space
-  Protected Route
-  Archaeological Site and Monument (Scheduled)



Causeway Coast and  
Glens Borough Council  
Drawing  
Number 34REV.01.....

TA01/2017/1028

PROPOSED H  
@ CLOONEY F  
GREYSTEEL  
CLIENT: MRS TERESA  
DRWG: SITE LOCATI  
AQB ARCHITECTU  
13a BRUNTON STREET, DERRY BT48 6LQ







Causeway  
Coast & Glens  
Borough Council





Causeway  
Coast & Glens  
Borough Council







Causeway  
Coast & Glens  
Borough Council





Causeway  
Coast & Glens  
Borough Council





Causeway  
Coast & Glens  
Borough Council





49

28

[Link to Tullyverry Drive](#)



Causeway  
Coast & Glens  
Borough Council





Causeway  
Coast & Glens  
Borough Council







Causeway  
Coast & Glens  
Borough Council







Causeway  
Coast & Glens  
Borough Council





Causeway  
Coast & Glens  
Borough Council



