




© Crown Copyright and database rights. CS & LA 156

Map No. 1 - Ardgarvan Settlement Context

 Settlement Development Limit

For Information Only


 Major Area of Existing Open Space


 Protected Route

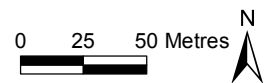
Building Category

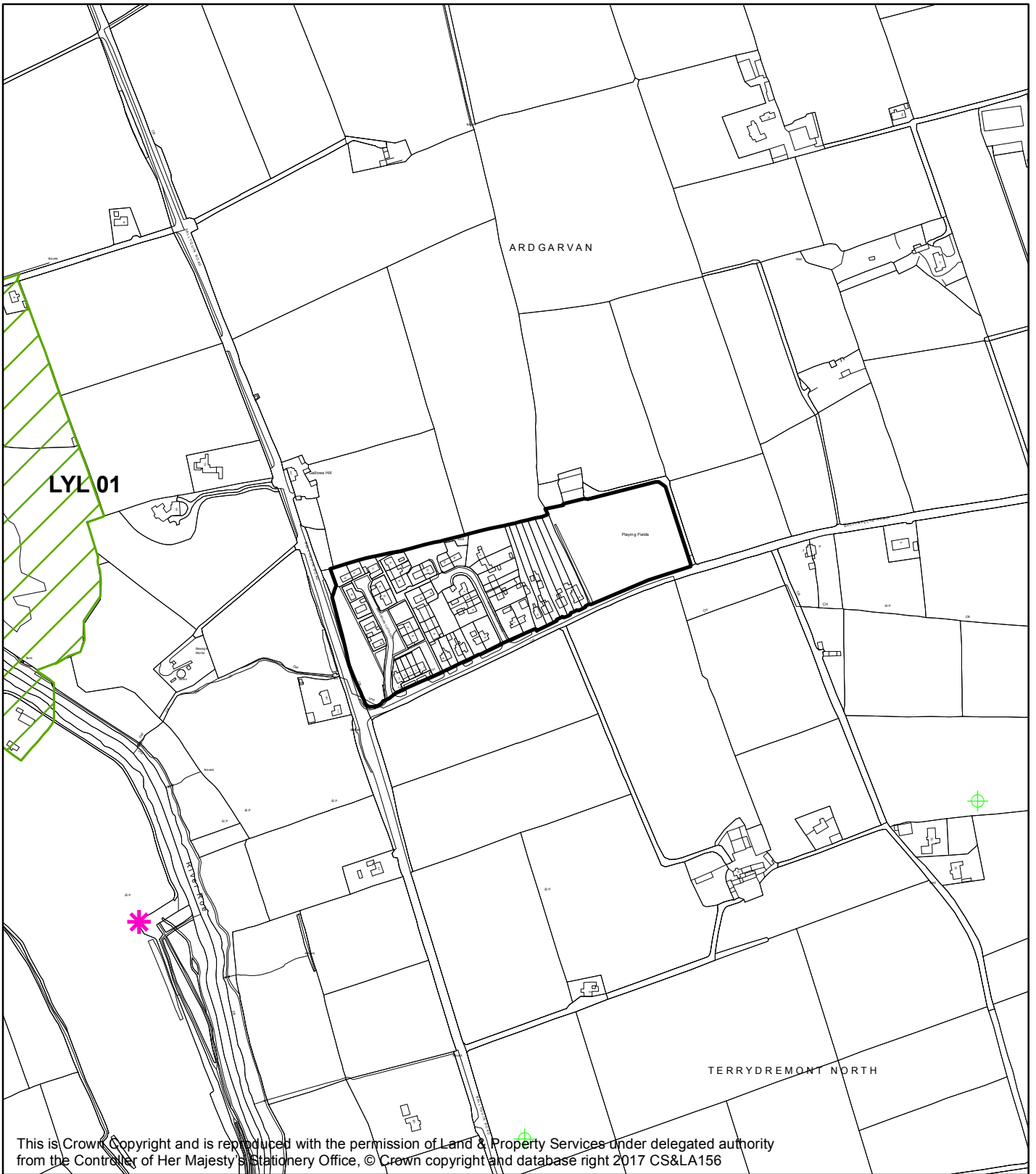
 Commercial

 Community Service

 Economic


 Health and Education








This is Crown Copyright and is reproduced with the permission of Land & Property Services under delegated authority from the Controller of Her Majesty's Stationery Office, © Crown copyright and database right 2017 CS&LA156

Map No. 2 - Ardgarvan
No Local Landscape Policy Area Designated

-  Settlement Development Limit
-  Local Landscape Policy Area

-  Listed Building
-  Archaeological Site & Monument (Unscheduled)



0 50 100 Metres









This is Crown Copyright and is reproduced with the permission of Land & Property Services under delegated authority from the Controller of Her Majesty's Stationery Office, © Crown copyright and database right 2017 CS&LA156

Map No. 2 - Ardgarvan
No Local Landscape Policy Area Designated









-  Settlement Development Limit
-  Local Landscape Policy Area

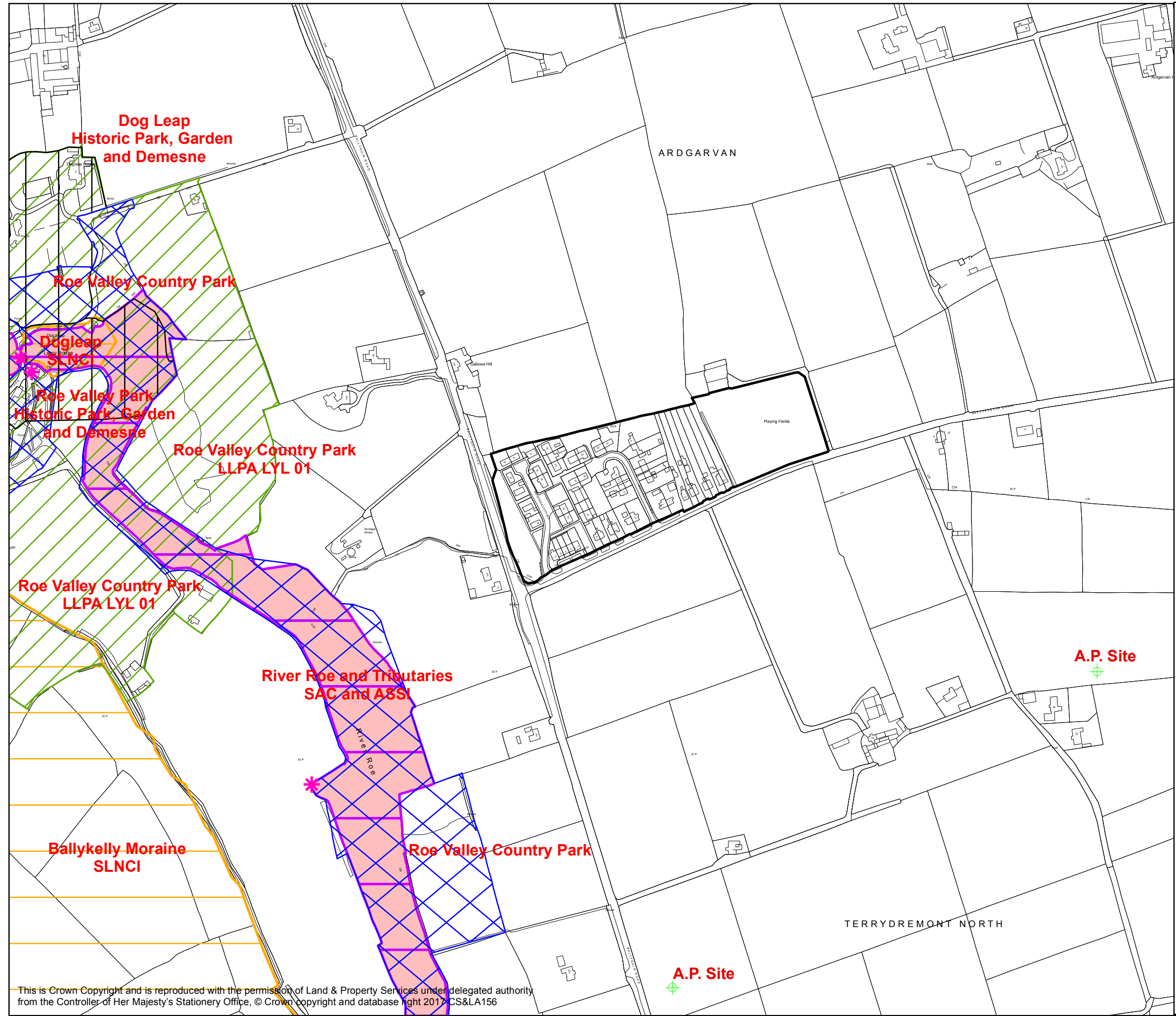
-  Listed Building
-  Archaeological Site & Monument (Unscheduled)

0 50 100 Metres






**Map No. 3
Ardgarvan
Built and Natural Environment**

-  Settlement Development Limit
-  Local Landscape Policy Area
-  Historic Park, Garden & Demesne
-  Special Area of Conservation
-  Area of Special Scientific Interest
-  Site of Local Nature Conservation Importance
-  Country Park
-  Listed Building
-  Archaeological Site & Monument (Unscheduled)





This is Crown Copyright and is reproduced with the permission of Land & Property Services under delegated authority from the Controller of Her Majesty's Stationery Office, © Crown copyright and database right 2017 CS&LA156

**Map No. 4 - Ardgarvan
Flood and Contour Map**



-  Settlement Development Limit
-  Contour

Fluvial

Present Day



-  Q100 Flood Extent Detailed
(Maximum Flood Extent reached by detailed river flood model at Q100 return period)
-  Q100 Flood Extent Strategic
(Extent for Strategic Modelling at Q100pd return period)

Future



-  Q100CC Flood Extent Detailed
(Includes rivers/culverts that have been hydro-dynamically modelled. Illustrating the potential impacts of climate change)
-  Q100CC Flood Extent Strategic
(Rivers (mostly outside significant flood risk areas) that have been modelled using strategic modelling methods. Illustrating the potential impacts of climate change)

Fluvial and Tidal

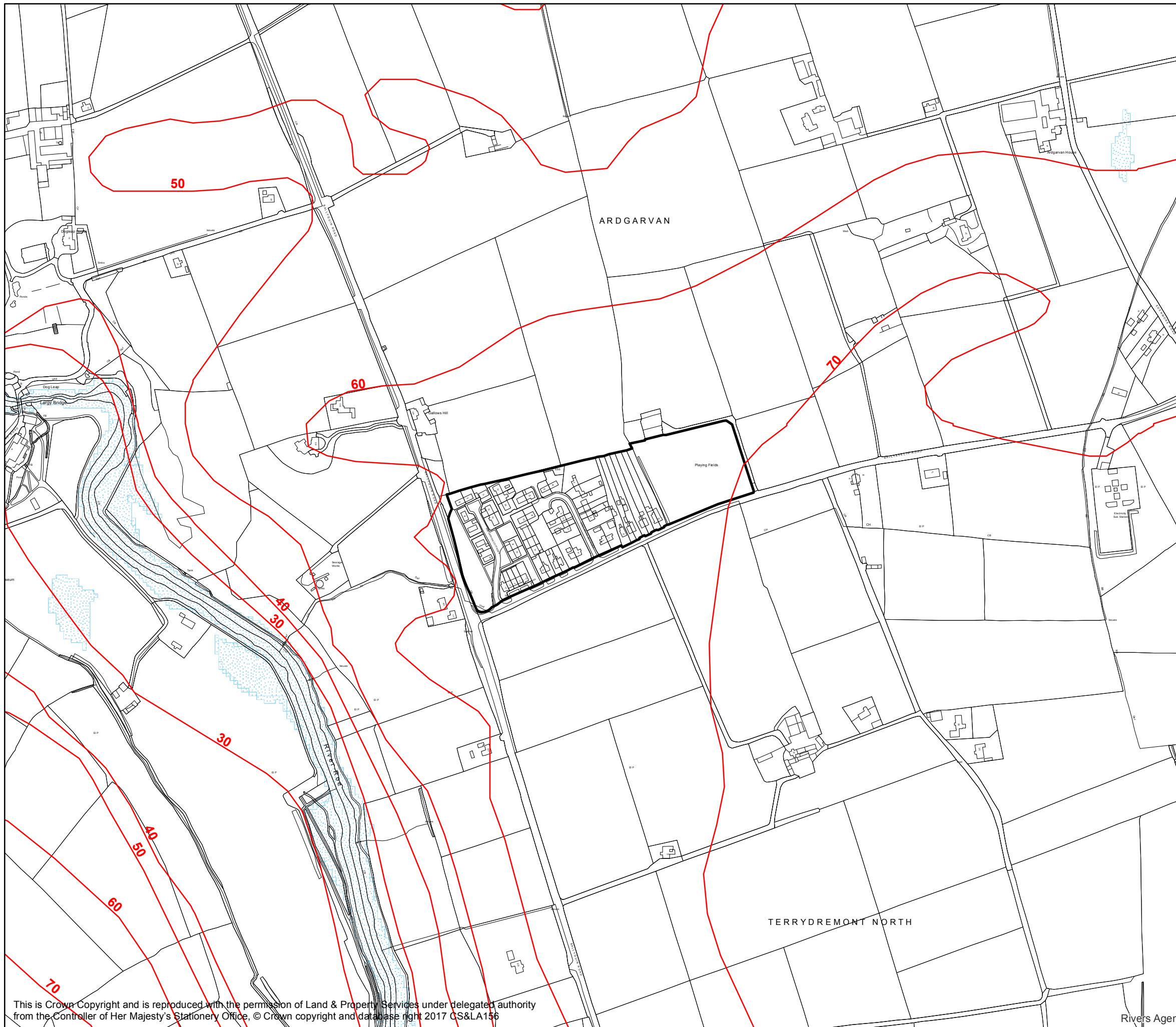
Present Day

-  T200 Flood Extent Detailed
(Includes rivers/culverts/coastal areas that have been hydro-dynamically modelled.)
-  T200 Flood Extent Strategic
(Includes rivers and coastal areas (mostly outside significant flood risk areas) that have been modelled using strategic modelling method)

Future

-  T200CC Flood Extent Detailed
(Includes rivers/culverts/coastal areas that have been hydro-dynamically modelled. Illustrating the potential impact of climate change on flooding)
-  T200CC Flood Extent Strategic
(Rivers/coastal areas (mostly outside significant flood risk areas) that have been modelled using strategic modelling methods. Illustrating the potential impact of climate change on flooding)

0 100 200 Metres



Map No. 5 - Ardgarvan
Fly Date: 11/06/2015

